



ESTABLISHMENT OF POLLING DISTRICTS AND POLLING STATIONS – 2023





ESTABLISHMENT OF POLLING DISTRICTS AND POLLING STATIONS – 2023



TABLE OF CONTENTS

TABLE OF CONTENTS.....	i-iii
EXECUTIVE SUMMARY.....	iv
ACKNOWLEDGEMENTS.....	v
NO. 1 CHOBE CONSTITUENCY.....	1-4
NO. 2 MAUN NORTH CONSTITUENCY.....	5-7
NO. 3 MAUN EAST CONSTITUENCY.....	8-11
NO. 4 MAUN WEST CONSTITUENCY.....	11-14
NO. 5 NGAMI CONSTITUENCY.....	15-17
NO. 6 OKAVANGO WEST CONSTITUENCY.....	17-19
NO. 7 OKAVANGO EAST CONSTITUENCY.....	19-21
NO. 8 TATI EAST CONSTITUENCY.....	21-25
NO. 9 TATI WEST CONSTITUENCY.....	25-29
NO. 10 FRANCISTOWN EAST CONSTITUENCY.....	29-32
NO. 11 FRANCISTOWN SOUTH CONSTITUENCY.....	32-34
NO. 12 FRANCISTOWN WEST CONSTITUENCY.....	35-38
NO. 13 NATA-GWETA CONSTITUENCY.....	38-41
NO. 14 NKANGE CONSTITUENCY.....	42-47
NO. 15 SHASHE WEST CONSTITUENCY.....	47-50
NO. 16 TONOTA CONSTITUENCY.....	51-54
NO. 17 BOBIRWA CONSTITUENCY.....	54-58
NO. 18 MMADINARE CONSTITUENCY.....	58-60
NO. 19 SELEBI-PHIKWE EAST CONSTITUENCY.....	61-63
NO. 20 SELEBI-PHIKWE WEST CONSTITUENCY.....	64-67
NO. 21 PALAPYE CONSTITUENCY.....	67-72
NO. 22 TSWAPONG NORTH CONSTITUENCY.....	73-77
NO. 23 MAHALAPYE EAST CONSTITUENCY.....	77-80
NO. 24 MAHALAPYE WEST CONSTITUENCY.....	80-83
NO. 25 TSWAPONG SOUTH CONSTITUENCY.....	83-86

NO. 26 SHOSHONG CONSTITUENCY.....	87-90
NO. 27 SEROWE NORTH CONSTITUENCY.....	90-93
NO. 28 SEROWE SOUTH CONSTITUENCY.....	93-96
NO. 29 SEROWE WEST CONSTITUENCY.....	96-100
NO. 30 BOTETI EAST CONSTITUENCY.....	100-103
NO. 31 BOTETI WEST CONSTITUENCY.....	104-109
NO. 32 KGATLENG CENTRAL CONSTITUENCY.....	110-113
NO. 33 KGATLENG EAST CONSTITUENCY.....	114-117
NO. 34 KGATLENG WEST CONSTITUENCY.....	117-121
NO. 35 GABORONE CENTRAL CONSTITUENCY.....	121-123
NO. 36 GABORONE NORTH CONSTITUENCY.....	123-126
NO. 37 GABORONE SOUTH CONSTITUENCY.....	126-128
NO. 38 GABORONE BONNINGTON NORTH CONSTITUENCY.....	128-130
NO. 39 GABORONE BONNINGTON SOUTH CONSTITUENCY.....	131-133
NO. 40 TLOKWENG CONSTITUENCY.....	133-138
NO. 41 GAMALETE CONSTITUENCY.....	138-145
NO. 42 MOGODITSHANE EAST CONSTITUENCY.....	145-148
NO. 43 MOGODITSHANE WEST CONSTITUENCY.....	148-150
NO. 44 GABANE-MMANKGODI CONSTITUENCY.....	150-153
NO. 45 MMOPANE-METSIMOTLHABE CONSTITUENCY.....	154-156
NO. 46 THAMAGA-KUMAKWANE CONSTITUENCY.....	157-160
NO. 47 MOLEPOLOLE SOUTH CONSTITUENCY.....	160-164
NO. 48 MOLEPOLOLE NORTH CONSTITUENCY.....	164-169
NO. 49 LENTSWELETAU-LEPHEPE CONSTITUENCY.....	169-173
NO. 50 LETLHAKENG CONSTITUENCY.....	173-176
NO. 51 TAKATOKWANE CONSTITUENCY.....	176-178
NO. 52 LOBATSE CONSTITUENCY.....	178-183
NO. 53 GOODHOPE-MMATHETHE CONSTITUENCY.....	183-191
NO. 54 KANYE EAST CONSTITUENCY.....	191-195
NO. 55 KANYE WEST CONSTITUENCY.....	196-201

NO. 56 MOSHUPA-MANYANA CONSTITUENCY.....	201-207
NO. 57 JWANENG-MABUTSANE CONSTITUENCY.....	207-214
NO. 58 KGALAGADI NORTH CONSTITUENCY.....	214-218
NO. 59 KGALAGADI SOUTH CONSTITUENCY.....	219-226
NO. 60 GHANZI CONSTITUENCY.....	226-233
NO. 61 CHARLESHILL CONSTITUENCY.....	234-236
LIST OF POLLING STATIONS.....	237-318

EXECUTIVE SUMMARY

Following the conclusion of the Delimitation Exercise in February 2023, the Secretary of the Independent Electoral Commission exercised the powers conferred on him by Section 5(1) of the Electoral Act. The Section enjoins the Secretary to divide each constituency into polling districts and establish one or more polling stations in each polling district, after constituencies have been delimited.

Giving effect to the said Section of the Electoral Act, the Secretary appointed forty-four (44) Demarcation Committees around the country, consisting of nine (9) members. The Committees were chaired by District Commissioners and/or Council Secretaries. Other members were drawn from key stakeholders such as community leaders, civil society and special needs group representatives like Women, Youth and People with Disabilities. Surveyors and Physical Planners were also brought in to provide technical expertise.

The committees consulted as widely as possible around the country, mainly through the Kgotla. The forum was considered appropriate as traditionally, Batswana view it as a place where they can enjoy freeness of speech and expression of their views. Consequently, the committees addressed more than 285 Kgotla meetings around the country. The committees also allowed written submissions for anybody wishing to do so through emails and hand delivery. Several meetings were also held successfully with special interest groups such as political parties, Councillors, Ministers' Fraternal, Bus and Taxi Associations and People with Disability.

Each Committee developed and published a schedule of its consultative meetings through the media and the use of a Public Address System in the evening immediately preceding the day of the meeting.

At the conclusion of the consultation process, the committees divided their Constituencies into Polling Districts (Council Wards) and established Polling Stations as required by Section 5(1) of the Electoral Act. They did so taking into consideration the following factors:

- Population density
- Population Quota for the Administrative District
- Means of Communication
- Geographic Features
- Existing patterns of human settlements
- Constituency boundaries and
- Natural community of interest.

All in all, the Demarcation Exercise has resulted in a total of 609 polling districts from the 490 that exist today and at least 2802 polling stations from the 2258 existing. The new number of polling stations includes 37 polling stations for diaspora voters. All the names assigned to the Polling Districts and Polling Stations locally were proposed by members of the community during the consultation process.

ACKNOWLEDGEMENTS

The Independent Electoral Commission wishes to extend profound gratitude to the Chairpersons, Secretariat and the general membership of the Demarcation Committees for a job well done. It was indeed through their efforts, commitment and the sensitivity with which they handled the assignment that they met the set timelines.


Gratitude is also extended to the Permanent Secretaries for the Ministry for State President and Ministry of Local Government and Rural Development for availing the services of District Commissioners and Council Secretaries to provide leadership to the whole process. Furthermore, the Commission appreciates the Permanent Secretary in the Ministry of Land Management and Water Affairs and the Director of Surveys and Mapping for providing maps that guided the Committees as well as professional Surveyors who served as Co-Secretaries and Technical Advisors to the Committees.

In a special way, the Commission also extends its gratitude to Statistics Botswana, our Research Partner, for providing the current population statistics which were used in the exercise.

Both Councils and Land Boards also played a pivotal role in the process by putting at our disposal, resources such as some vehicles used in the exercise, and for that the Commission will forever be grateful.

The Commission also wishes to thank all Dikgosi and merafe, Minister's Fraternal, Department of Gender Affairs and People with Disability organisations for having provided representatives to participate as members of the Committees.

Lastly, the Commission is grateful to everyone who participated in the exercise. Your contributions helped a great deal in guiding the Committees to demarcate the Council Wards and establish Polling Stations. See you all at your polling stations during the October 2023 General Voters' Registration and the 2024 General Elections.



Jeff Siamisang
SECRETARY

INDEPENDENT ELECTORAL COMMISSION

PART I

POLLING DISTRICT BOUNDARY DESCRIPTIONS

CONSTITUENCY NO.01- CHOBE

001 CHOBE ENCLAVE WEST POLLING DISTRICT

Commencing on a point on the Chobe river approximately 2km east of Henry Dambe's cattle post at Maholo farms; being a point on the Chobe Constituency boundary; the boundary runs south westwards in a straight line for approximately 8km to a point on the Satau-Kachikau road; being a point on a culvert approximately 200m north west of Lydia Magasela's farmstead; thence south westwards in a straight line for approximately 11km to the north western most corner of Philip Samunzala's farm at Barangwe; thence south westwards along the north western boundary of the said farm to its south western most corner; thence south westwards in a straight-line for approximately 3km to the north western most corner of Collen Nawala's farm; thence south westwards in a straight line for approximately 28km to the south western most corner of Chobe Forest Reserve; being a point on the Chobe National Park; thence north westwards along the northern boundary of Chobe National Park to its intersection with the Chobe Constituency boundary approximately 15km west of Linyanti Wildlife Camp; thence generally north eastwards along the said constituency boundary to the point of commencement as will more fully appear on the **Plan No. BP271/01** deposited with the Director of Surveys and Mapping.

002 CHOBE ENCLAVE CENTRAL POLLING DISTRICT

Commencing on a point on the Chobe river approximately 2km east of Henry Dambe's cattle post at Maholo farms; being a point on the Chobe Constituency and Chobe Enclave West Polling District boundaries; the boundary runs generally south eastwards along the Chobe Constituency boundary to a point due north of Kachikau borrow pit; thence due south for approximately 8km passing through the said borrow pit to a point on the Ngoma-Kachikau road (B334 road); thence generally north eastward along the said road to its intersection with Phoha cutline near Legotlhwana lands; thence south westwards along the said cutline to its intersection with the north western corner of Maikaelelo Forest Reserve; being a point on the Chobe National Park boundary; thence south westwards along the said Park to its intersection with the Chobe Constituency boundary; being a point on the south western most corner of CH/11 concession area; thence westwards, northwards along the said constituency boundary to its intersection with the Chobe Enclave West Polling District boundary; being a point 15km west of Linyanti Wildlife camp; thence south eastwards, north eastwards along the said Polling District boundary to the point of commencement as will more fully appear on the **Plan No. BP271/01** deposited with the Director of Surveys and Mapping.

003 CHOBE ENCLAVE EAST POLLING DISTRICT

Commencing at a point on the Chobe constituency boundary due north of Kachikau borrow pit; the boundary runs generally north eastward along the said constituency boundary to a point on the confluence of Sedudu stream with Chobe River; thence generally south eastwards along the said stream to intersection with the Chobe National Park and Kasane Forest Reserve boundaries; thence generally southwards along the said boundaries to its intersection with the north eastern corner of Maikaelelo Forest Reserve; thence generally westwards along the Chobe National Park and Maikaelelo Forest Reserve to its intersection with Chobe Enclave Central Polling District boundary; being a point on Phoha cutline; thence generally north westwards along the said Polling District boundary to the point of commencement as will more fully appear on the **Plan No. BP271/01** deposited with the Director of Surveys and Mapping.

004 KASANE NORTH POLLING DISTRICT

Commencing at the confluence of Sedudu stream and Chobe River; being a point on the on the Constituency boundary, the boundary runs generally north eastwards along the said constituency to its intersection with a dirt road passing on the eastern side of Shoprite Mall, thence southwards along the said dirt road to its intersection with the Kasane-Kazungula road (A33 Road); thence south westwards along the said road to its intersection with the proposed secondary road passing on the eastern side of the new Hospital plot; thence generally north westwards along the said proposed road to its intersection with the proposed road passing on the eastern side of the New Stadium; thence generally south westwards along the said proposed road to its intersection with the south eastern corner of Chobe Women's Arts and Craft plot; thence south westwards along the southern boundary of the said plot to its intersection with Airport road; thence south eastwards along the said road to its intersection with the A33 road; thence south westwards along the A33 road to its intersection with Chobe Enclave East Polling District boundary; being a point where Sedudu stream crosses the A33 road; thence generally north westwards along the said Polling District boundary to the point of commencement as will more fully appear on the **Plan No. BP271/01** deposited with the Director of Surveys and Mapping.

005 KASANE SOUTH POLLING DISTRICT

Commencing at a point where the A33 road crosses Sedudu stream; being a point on the Kasane North Polling District boundary, the boundary runs generally north eastwards along the said Polling District boundary to a point on the junction of A33 road and President Avenue; being a point on the Kasane Township boundary; thence generally southwards along the said township boundary to its intersection with Senyati and the cutline passing on the southern side of Kasane Airport International Airport; thence generally south westwards along the cutline that passes on the southern side of Kasane International Airport to the point commencement as will more fully appear on the **Plan No. BP271/01** deposited with the Director of Surveys and Mapping.

006 KAZUNGULA WEST POLLING DISTRICT

Commencing at a point where a dirt road that passes on the eastern side of Shoprite Mall intersects with Chobe River; being a point on the Chobe Constituency boundary; the boundary runs south eastwards along the said constituency boundary to its intersection with dirt road that passes on the eastern side of Two Rivers Hotel; thence south west wards along the said dirt road to its intersection with A33 road; thence south east wards along the A33 Road to its intersection with a paved road at Ngina; thence generally southwards along the said paved road to its intersection with the north western corner of New Kazungula Primary School; thence eastwards, southwards and Westwards along the perimeter of the said school to its south western corner; being a point on a gravel road on the eastern side of Flowertown; thence generally southwards along the said gravel road the north eastern corner of plot 13144; thence eastwards in a straight line to its intersection with the northern eastern corner of plot 13118; thence southwards in a straight line for approximately 600m to its intersection with the BDF camp boundary; thence westwards, south westwards and eastwards along the perimeter of the said camp to its intersection with the A33 Road; the south westwards along the A33 road to its intersection with Senyati cutline; thence north westwards along the said cutline to its intersection with Kasane South Polling District Boundary; thence generally northwards along the said Polling District boundary to its intersection with Kasane North Polling District; thence northwards along the Kasane North Polling district boundary to the point commencement as will more fully appear on the **Plan No. BP271/01** deposited with the Director of Surveys and Mapping.

007 KAZUNGULA EAST POLLING DISTRICT

Commencing at a point where the dirt road that passes on the eastern side of Two Rivers Hotel intersection with the Chobe River; being a point on the Chobe Constituency boundary; the boundary runs eastwards along the said constituency boundary to Kazungula Bridge; being a point on Kazungula-Nata Road (A33 road); thence generally south westwards along the said road to its intersection with the north eastern corner of the BSDF camp; thence westwards along the said camp to intersection with Kazungula west polling district boundary; thence generally northwards along the said polling district boundary to the point commencement as will more fully appear on the **Plan No. BP271/01** deposited with the Director of Surveys and Mapping.

008 LESOMA POLLING DISTRICT

Commencing at a point at Kazungula Bridge; being a point on the Chobe constituency boundary, the boundary runs the boundary south eastwards along the said constituency boundary to its intersection with the south eastern corner of Kazuma Forest Reserve; thence generally south westwards along the said Forest Reserve boundary to its intersection with the CH/8 and CH/5 boundaries; thence south westwards along CH/8 and CH5 boundaries to its intersection with the Chobe Enclave East Polling District boundary; being a point on the eastern most corner of Maikaelelo Forest Reserve; thence north westwards along the said polling district boundary to its intersection Kasane south Polling District; being a point where Sedudu stream and cutline that passes on the southern side of the Kasane International Airport intersect; thence north eastwards along the Kasane south boundary to its intersection with Kazungula west polling district; thence south eastwards along the said polling district boundary to its intersection with Kazungula east at polling district boundary; thence east and generally northwards along the said polling district boundary to the point commencement as will more fully appear on the **Plan No. BP271/01** deposited with the Director of Surveys and Mapping.

009 PANDAMATENGA POLLING DISTRICT

Commencing at a point on the south eastern corner of Kazuma Forest Reserve; being a point on the Chobe Constituency boundary, the boundary runs south eastwards along the said constituency boundary to its intersection with Chobe Enclave Central; being a point on the south western corner of CH/11; thence north eastwards along the said polling District boundary to its intersection with Chobe Enclave East polling district; thence generally eastwards along the Chobe Enclave East polling district boundary to intersection with Lesoma Polling District boundary; thence generally eastwards the said polling district boundary to the point of commencement as will more fully appear on the **Plan No. BP271/01** deposited with the Director of Surveys and Mapping.

CONSTITUENCY NO.02- MAUN NORTH

010 KGOSING-KUBUNG POLLING DISTRICT

Commencing at the intersection of Moremi II Road and Tshoko-Tshoko Road; being a point on the Maun North and Maun West constituencies boundary; the boundary runs generally south westwards along Tshoko Tshoko Road to its intersection with Letsholathebe II Road at Maun General Hospital four-way; thence generally north westwards along the said constituency boundary to its intersection with Moremi II Road; thence generally eastwards along the said road to the point of commencement as will more fully appear on the **Plan No. BP 271/02** deposited with the Director of Surveys and Mapping.

011 BOYEI POLLING DISTRICT

Commencing at the intersection of Sir Seretse Khama Road and Airport Road, being a point on the Maun North and Maun East constituencies boundary; The boundary runs generally south westwards along the said constituencies boundary to a its intersection with Kgosing-Kubung Polling District boundary; thence generally westwards along the said polling district boundary to its intersection with Maun North and Maun West constituencies boundary; thence generally north eastwards along the said constituencies boundary to its intersection with a paved road south of Nazareth church; thence north eastwards along Letsholathebe II road to its intersection with a tarred road passing through Maun International Airport; thence south eastwards along the said road to its intersection with Mathiba I road; north eastwards along Mathiba I to its intersection with Airport road; thence south eastwards along Airport road to the point of commencement as will more fully appear on the **Plan No. BP 271/02** deposited with the Director of Surveys and Mapping.

012 MOETI POLLING DISTRICT

Commencing at the intersection of a Letsholathebe II road and paved road passing on the southern side of Nazareth Church; being a point on the Maun North and Maun West constituencies boundary; the boundary runs generally north westwards along the said constituencies boundary to a point on a Buffalo fence; thence generally north eastwards along the said Buffalo fence to its intersection with Boronyane river commonly known as Mmasekhurumelo; thence generally south eastwards along the said river for approximately 9 km; thence south westwards for approximately 5 km in straight line to its intersection with north eastern beacon of Maun Sewage ponds; thence southwards along the eastern perimeter fence of the said sewage ponds to its intersection with a gravel road to Maun sewage ponds; thence south westwards along the said gravel road to its intersection with Letsholathebe II Road; thence south westwards along Letsholathebe II Road the point of commencement as will more fully

appear on the **Plan No. BP 271/02** deposited with the Director of Surveys and Mapping.

013 SEDIE POLLING DISTRICT

Commencing at the intersection of gravel road and Sir Seretse Khama road at Shorobe hiking station; being a point on the Maun North and Maun East constituencies boundary; the boundary runs south westwards along the said constituencies boundary to its intersection with Boyei Polling district boundary; thence generally northwest, south westwards, north westwards along the said polling district boundary to its intersection with Moeti Polling District boundary; thence generally north eastwards along the said polling district boundary to its intersection with Boronyane river; thence south eastwards in a straight line for approximately 3 km to a dirt road approximately 18 m south east of Healing Waters Church plot; thence generally south eastwards to its intersection with tarred road south east of Lot 23165; thence generally north eastwards along the said tarred road to a point on the north eastern corner of Lot 23737 at a tuck shop known as White House; thence generally south westwards along a dirt that passes on the eastern side of Lots: 23724, 23720, 23752, 23585 to its intersection with a gravel road at Lot 23544; thence south eastwards along the said gravel road to the point of commencement as will more fully appear on the **Plan No. BP 271/02** deposited with the Director of Surveys and Mapping

014 BORO-SENONNORI POLLING DISTRICT

Commencing at the confluence of Boro and Thamalakane rivers; the boundary runs south westwards along the Thamalakane River to its intersection with Sir Seretse Khama Road, being a point on the Maun North and Maun East constituencies boundary; thence generally south westwards along the said constituencies boundary to its intersection with Sedie Polling District boundary; thence generally north westwards along the Sedie Polling District boundary to its intersection with Moeti Polling District boundary; thence north westwards along Moeti Polling District boundary to its intersection with a Buffalo fence; thence north eastwards along the said Buffalo fence to its intersection with Boro River; thence south eastwards along the said river to the point of commencement as will more fully appear on the **Plan No. BP 271/02** deposited with the Director of Surveys and Mapping.

015 MATLAPANA-SHOROBE POLLING DISTRICT

Commencing at the intersection of Makalamabedi cordon fence and old Maun-Francistown road commonly known as Tsela ya ga Mmamosadinyana; being a point on the Maun North and Maun East constituencies boundary; the boundary runs north westwards, south westwards along the said constituencies boundary to its intersection with Thamalakane River; being a point on the Boro-Senonnori Polling District

boundary; thence north eastwards along Thamalakane River for approximately 29 km to its confluence with Gomoti River; thence generally northwards along the said river to its intersection with a Buffalo fence; thence eastwards along the said Buffalo fence to its intersection with Maun North and Maun East constituencies boundary; thence south wards along the said constituencies boundary to the point of commencement as will more fully appear on the **Plan No. BP 271/02** deposited with the Director of Surveys and Mapping.

016 BOJANALA POLLING DISTRICT

Commencing at the intersection of a Buffalo fence and Gomuti river being a point on the Matlapana-Shorobe Polling District boundary; the boundary runs generally southwards along the said polling district boundary to its intersection with Boro-Senonori Polling District boundary; thence generally north westwards, south westwards along the said polling district boundary to its intersection with Moeti Polling District boundary; thence south westwards along the said polling district boundary to its intersection with a Buffalo fence; being a point on the Maun North and Maun West constituencies boundary; thence generally north westwards along the said constituencies boundary to its intersection with Maun North and Ngami constituencies boundary; thence north westwards, north eastwards along Maun North and Ngami constituencies boundary to its intersection with Moremi Game Reserve; thence generally eastwards, south eastwards along Moremi Game Reserve boundary to the point of commencement as will more fully appear on the **Plan No. BP 271/02** deposited with the Director of Surveys and Mapping.

017 KHWAI-SANKUYO POLLING DISTRICT

Commencing at the confluence of Kwando, Linyanti and Chobe rivers; being a point on the Maun North and Chobe constituencies boundary; the boundary runs southwards, eastwards along the said constituencies boundary to its intersection with Maun North and Nata-Gweta constituencies boundary; thence southwards along the said constituencies boundary to its intersection with Maun North and Maun East constituencies boundary; thence westwards, southwards along the said constituencies boundary to its intersection with Matlapana-Shorobe Polling District boundary; thence westwards along the said polling district boundary to its intersection with Bojanala Polling District boundary; thence generally north westwards along Bojanala Polling District boundary to its intersection with Maun North and Ngami constituencies boundary; thence northwards along the said constituencies boundary to its intersection with Maun North and Okavango West Constituency boundary; thence northwards along the said constituencies boundary to its intersection with Maun North and Okavango East constituencies boundary; thence north eastwards along the said constituencies boundary to the point of commencement as will more fully appear on the **Plan No. BP 271/02** deposited with the Director of Surveys and Mapping.

CONSTITUENCY NO.03-MAUN EAST

018 MAKALAMABEDI-PHUDUHUDU POLLING DISTRICT

Commencing at the intersection of Maun East, Maun North and Nata-Gweta Constituencies boundary on Masame cutline; the boundary runs generally southwards along the Maun East and Nata-Gweta Constituencies boundary to its intersection with Boteti East constituency boundary; thence generally westwards along Boteti East constituency boundary to its intersection with Maun East and Boteti West constituencies boundary; thence generally westwards, southwards along Maun East and Boteti West constituencies boundary to its intersection with a high voltage power line; thence north westwards along the said power line to its intersection with Boteti River; thence generally south eastwards along the said river, for approximately 16km; thence north eastwards in a straight line to its intersection with Maun-Francistown Road (A3 Road); thence generally south eastwards along the said A3 road to its intersection with a cordon fence at Makalamabedi Gate; thence northwards along the said cordon fence to its intersection with old Maun-Francistown Road; commonly known as Tsela ya ga Mmamosadinyana; being a point on the Maun East, Maun North constituency boundary; thence northwards, eastwards along the said constituencies boundary to the point of commencement as will more fully appear on the **Plan No. BP 271/03** deposited with the Director of Surveys and Mapping.

019 SOMELO-HAINAVELD FARMS POLLING DISTRICT

Commencing at the intersection of Maun East, Boteti West and Ghanzi constituencies boundary; the boundary runs westwards along the Maun East and Ghanzi constituencies boundary to its intersection with Maun East and Maun West constituencies boundary; being the most south west beacon of Farm OL-1 of the Hainaveld ranches; thence generally north eastwards along the Maun East and Maun West constituencies boundary to its intersection Hainaveld Protection Fence; thence generally eastwards along the said fence to its intersection with Maun East and Boteti West constituencies boundary; thence southwards along the said constituencies boundary to the point of commencement as will more fully appear on the **Plan No. BP 271/03** deposited with the Director of Surveys and Mapping.

020 GXHABARA-DIKGATLHONG POLLING DISTRICT

Commencing at the intersection of Thamalakane River and Tawana I road; being a point on the Maun East and Maun West Constituencies boundary; the boundary runs eastwards along the said constituencies boundary to its intersection with Sekgoma I Road; thence south eastwards along the said road to its intersection with a gravel road from Matshwane Cemetery; thence south westwards along the said gravel road to its intersection with the north eastern beacon of Matshwane Cemetery; thence

south westwards, westwards along the perimeter fence of the said cemetery to its intersection with a dirt road passing on the west of Matshwane Cemetery; thence generally southwards along the said dirt road passing between Lots 2202 and 32726 to a point approximately 50m south of Lot 32726; thence southwards for approximately 9km in a straight line to its intersection with Boteti River; thence generally north eastwards along the said river for approximately 5km; thence southwards in straight line to its intersection with Somelo-Hainaveld Polling District boundary; thence south west wards along the said polling district boundary to its intersection with Maun East and Maun West Constituencies boundary; thence generally northwards along the said constituencies boundary to the point of commencement as will more fully appear on the **Plan No. BP 271/03** deposited with the Director of Surveys and Mapping.

021 BOSEJA SOUTH-MATSHWANE POLLING DISTRICT

Commencing at the intersection of a gravel road from Matshwane Cemetery and A3 Road; being a point on the Ghxabara-Dikgatlong Polling District boundary; the boundary runs north west wards along the said Ghxabara-Dikgatlong Polling District boundary to its intersection with Boseja Central Kgotla Road; thence generally south eastwards along the said road to its intersection with a road passing east of Boseja Cemetery; thence generally south eastwards along the said road passing on the western side of Andrew Welio International school to its intersection with a high voltage power line; thence south eastwards along the said power line for approximately 11.5km to a point approximately 1.3km north east of A3 Road at Samedupi settlement; thence southwards in a straight line for approximately 6km to its intersection with Ghxabara-Dikgatlong Polling District boundary to the point of commencement as will more fully appear on the **Plan No. BP 271/03** deposited with the Director of Surveys and Mapping.

022 BOSEJA CENTRAL POLLING DISTRICT

Commencing at the intersection of Boseja Central Kgotla tarred Road and Sekgoma I Road, being a point on the Maun East and Maun West constituencies boundary; the boundary runs north eastwards along the said constituency boundary to its intersection with a tarred road passing on the northern side of Tsodilo JSS; thence generally south eastwards along the said tarred road to its intersection with Boseja South-Matshwane Polling District boundary; thence generally westwards along the said Polling district boundary to the point of commencement as will more fully appear on the **Plan No. BP 271/03** deposited with the Director of Surveys and Mapping.

023 BOSEJA NORTH POLLING DISTRICT

Commencing at the intersection of a tarred road passing on the norther side of Tsodilo JSS and Sekgoma I Road; being a point on the Boseja Central Polling District boundary; the boundary runs north eastwards along Sekgoma I Road to a point on the south western beacon of Disana Old Kgotla (Lot 21799); thence eastwards, north eastwards along the perimeter fence of the said lot 21799 to its intersection with a gravel road; thence south eastwards along the said gravel road to its intersection with a paved road passing on the south of Lot 6139; thence south eastwards along the said paved road to its intersection with a gravel road passing on the eastern side of Botswana Open University School; thence southwards along the said gravel road to its intersection with a paved road; thence south westwards along the paved road to its intersection with the south west beacon of Lot 8800 (Disability School); thence south eastwards northwards along the perimeter fence of the said school to its intersection with a gravel road; thence generally south eastwards along the said gravel road that passes on the south of Disana Primary School to a point south west of Lot 5299; thence generally eastwards for approximately 11.5km in a straight line to its intersection with a dirt road to Samedupi 3 settlement; thence generally southwards along the said dirt road to its intersection with a high voltage power line; thence north westwards along the said power line to its intersection with Boseja South-Matshwane Polling District boundary; thence generally north westwards along the said polling district boundary to its intersection with Boseja Central Polling District boundary; thence north westwards along Boseja Central Polling District boundary to the point of commencement as will more fully appear on the **Plan No. BP 271/03** deposited with the Director of Surveys and Mapping.

024 DISANA POLLING DISTRICT

Commencing at the intersection of gravel road and Sekgoma I Road on a point approximately 420m north of Exit 9; the boundary runs generally south eastwards along the said gravel road to a point approximately 70m west of Water Utilities Corporation Pump Station; thence south eastwards for approximately 1.2km to a dirt road passing on the south of Botswana Defence Force plot; thence south east wards along the said road to its intersection with a dirt road to Samedupi 3 settlement; thence generally south westwards along the said road to its intersection with Boseja North Polling District boundary; thence generally north westwards along the said polling district boundary to its intersection with Sekgoma I Road; thence north eastwards along the said Sekgoma I Road to the point of commencement as will more fully appear on the **Plan No. BP 271/03** deposited with the Director of Surveys and Mapping.

025 CHANOGA-SAMEDUPI POLLING DISTRICT

Commencing at Makalamabedi Gate; being a point on the Makalamabedi-Phuduhudu Polling District boundary; the boundary runs westwards, south westwards along the said polling district boundary to its intersection with the Somelo-Hainaveld farms Polling District boundary; thence generally north westwards along the said polling district boundary to its intersection with Ghxabara Polling District boundary; thence generally northwards along the said polling district boundary to its intersection with Boseja South-Matshwane Polling District boundary; thence generally north eastwards along the said polling district boundary to its intersection with Boseja North Polling District boundary; thence south eastwards, north eastwards along the said polling district boundary to its intersection with Disana Polling District boundary; thence north eastwards along the said polling district boundary for approximately 1.6km; thence eastwards in a straight line for approximately 33km to its intersection with Makalamabedi-Phuduhudu Polling District boundary; thence southwards along the said polling district boundary to the point of commencement as will more fully appear on the **Plan No. BP 271/03** deposited with the Director of Surveys and Mapping.

026 THAMALAKANE NORTH POLLING DISTRICT

Commencing at the intersection of Maun East and Maun North Constituencies boundary at Rural Administration Centre round about; the boundary runs generally north eastwards along the said constituencies boundary- to its intersection with Makalamabedi-Phuduhudu Polling District boundary; thence southwards along the said polling district boundary to its intersection with Chanoga-Samedupi Polling District boundary; thence north westwards along the said polling district boundary to its intersection with Disana Polling District boundary; thence generally westwards along the said polling district boundary to its intersection with Boseja North Polling District boundary; thence south westwards along the said polling district boundary to its intersection with Maun East and Maun West constituency boundary; thence generally westwards along the said constituencies boundary to the point of commencement as will more fully appear on the **Plan No. BP 271/03** deposited with the Director of Surveys and Mapping.

CONSTITUENCY NO.04- MAUN WEST

027 KARENG-QHOROTSHAA POLLING DISTRICT

Commencing at intersection of cadastre 260, cadastre 264 and cadastre 265 boundaries, at approximately 1 km north eastwards from Trigonometric Beacon BPS302; the boundary runs south eastwards in a straight line to its intersection with Kareng-Sehithwa gravel road; being a point 15 km from Kareng; thence south westwards for approximately 20km in a straight-line to a corner of Matabologa

Veterinary Cordon fence near Mathamagana; thence southwards along the said fence intersect to its intersection with Kuke Veterinary cordon fence at Xhooga gate; being a point on Maun West Constituency and Ghanzi District boundary; thence westwards along the Maun West Constituency boundary, northwards to its intersection with Setata Veterinary cordon fence; thence eastwards for approximately 94km along the said cordon fence to a point 19 km south west of Roronde cattlepost; thence south eastwards for approximately 58 km to point of commencement as will more fully appear on the **Plan No. BP 271/04** deposited with Director of Surveys and Mapping in Gaborone.

028 TSAU-SEMBOYO-MAKAKUNG(TSM) POLLING DISTRICT

Commencing at the intersection of Maun West and Ngami Constituencies boundary and Setata Veterinary cordon fence; the boundary runs south westwards along Setata Veterinary Cordon fence to Setata gate; being a point of intersection of the said fence and Sehithwa-Gumare A35 road; thence south-eastwards along the said road for approximately 6 km to a point near Naune cattlepost dirt road; thence south westwards in a straight line for approximately 28 km to intersection with Kareng-Qhorotshaa Polling District boundary; thence north westwards along the said polling district boundary to its intersection with Maun West Constituency boundary; thence generally eastwards along the said constituency boundary to point of commencement as will more fully appear on the **Plan No. BP 271/04** deposited with Director of Surveys and Mapping in Gaborone.

029 SEHITHWA-LEGOTHWANA POLLING DISTRICT

Commencing at the intersection of Buffalo Fence and Setata Veterinary cordon fence at Seokgwe Veterinary camp; the boundary runs south eastwards along the Buffalo Fence for approximately 21 km to its intersection with cadastre 259 and cadastre 260 boundaries; thence south eastwards for approximately 41 km in a straight line to a point in Lake Ngami approximately 4 km from Trigonometric beacon BPS272; thence south westwards for approximately 38 km to the most northern beacon of cadastre 262; thence north westwards for approximately 5 km in a straight line to its intersection with Sehithwa-Ghanzi A3 road and Sehithwa-Kareng gravel road; thence generally south westwards for approximately 10km along Sehithwa-Kareng gravel road to its intersection with Kareng-Qhorotshaa Polling District boundary; thence north westwards along the said polling district to its intersection with Tsau-Semboyo-Makakung Polling District boundary; thence generally northwards along Tsau-Semboyo-Makakung Polling District boundary to its intersection with Ngami and Maun West Constituencies boundary; thence northwards along the said constituency boundary to the point of commencement as will more fully appear on the **Plan No. BP 271/04** deposited with Director of Surveys and Mapping in Gaborone.

030 BODIBENG – BOTHATOGO POLLING DISTRICT

Commencing at the intersection of Kareng-Qhorotshaa and Sehithwa-Legothwana Polling Districts boundary; being a point on the Sehithwa-Kareng gravel road; the boundary runs eastwards along Sehithwa-Legothwana Polling District boundary to a point inside Lake Ngami, approximately 4km south westwards from Trigonometric beacon BPS272; thence south eastwards approximately 4km in a straight-line to a point on Toteng-Bothatogo gravel road; thence south eastwards for approximately 8 km in a straight line to its intersection with Maun West and Maun East Constituencies boundary; thence south-westwards along the said constituencies boundary to its intersection with Kareng – Qhorotshaa Polling District boundary at Xhooga veterinary gate; thence northwards along the said polling district boundary to point of commencement as will more fully appear on the **Plan No. BP 271/04** deposited with Director of Surveys and Mapping in Gaborone.

031 TOTENG POLLING DISTRICT

Commencing at a point 1 km southeast of Matsebe veterinary gate; thence south eastwards for approximately 26 km to its intersection with A3 road near Mbulawa's farm; thence south eastwards for approximately 9 km in a straight line to its intersection with Maun West and Maun East Constituencies boundary; thence south westwards for approximately 18 km along the said constituency boundary to a point of intersection with Bodibeng-Bothatogo Polling District boundary; thence northwestwards along the said polling district boundary with Sehithwa-Legothwana Polling District boundary; thence northwards along the said polling district boundary to its intersection with Maun West and Maun North Constituencies boundary; thence south eastwards along the said constituencies boundary to point the point of commencement as will more fully appear on the **Plan No. BP 271/04** deposited with Director of Surveys and Mapping in Gaborone.

032 KOMANA-NXARAGA POLLING DISTRICT

Commencing at the intersection of Maun West and Maun East Constituencies and Toteng Polling District boundaries; the boundary runs north westwards along Toteng Polling District boundary to its intersection with Maun West and Maun North Constituencies boundary; thence north eastwards for approximately 38 km along the said constituency boundary to a point approximately 2 Km north-westwards from Xuruxaraga Veterinary gate, being an intersection of Maun-Chuchubega dirt road and Buffalo Fence; thence generally south eastwards along the said road to a point in Shashe river, approximately 60 m west of BH5742; thence generally south eastwards along Shashe river crossing Shashe bridge on the A3 road; thence south westwards along Shashe river to a confluence point of Shashe and Thamalakane rivers, being a point on Maun West and Maun East Constituencies boundary; thence generally south-westwards along the said constituency boundary to the point of commencement as will more fully appear on the **Plan No. BP 271/04** deposited with Director of Surveys and Mapping in Gaborone.

033 SHASHE-BOTSHABELO WEST POLLING DISTRICT

Commencing at the intersection of Letsholathebe II road and gravel road north of plot no. 31717 being Mma Ngaka's residence; thence generally westwards along the said gravel road to a point in between plots 31808 and 31809; thence south westwards to a point south of Shashe Primary School, being a point north of plot no. 32131; thence westwards along dirt road to its intersection with Komana-Nxaraga Polling District boundary west of BH7190; thence generally north-westwards along the said polling district boundary to its intersection with Maun West and Maun North Constituencies boundary; thence north eastwards, south eastwards along the said constituency boundary to point of commencement as will more fully appear on the **Plan No. BP 271/04** deposited with Director of Surveys and Mapping in Gaborone.

034 BOMBADI-THITO POLLING DISTRICT

Commencing at the intersection of Letsholathebe II road and gravel road north of plot no. 31717 being Mma Ngaka's residence, being a point on Maun West and Maun North constituencies' boundary; thence south eastwards along the said boundary to its intersection with Tshoko-Tshoko road near Motor Parts Sales; thence south westwards along the Tshoko-Tshoko road to Shashe bridge, being a point on Komana-Nxaraga Polling District boundary; thence generally northwards along the said polling district boundary to its intersection with Shashe-Botshabelo West Polling District boundary; thence eastwards along Shashe-Botshabelo West Polling District boundary to point of commencement as will more fully appear on the **Plan No. BP 271/04** deposited with Director of Surveys and Mapping in Gaborone.

035 THAMALAKANE-RIVERSIDE SOUTH POLLING DISTRICT

Commencing at a point at the centre of RAC circle, being an intersection of Maun West, Maun North and Maun East constituencies boundary; the boundary runs south-eastwards, south westward along the Maun West and Maun East constituencies boundary to its intersection with Komana-Nxaraga Polling District boundary; thence north eastwards along the said polling district boundary to its intersection with Bombadi-Thito Polling District boundary at Shashe bridge; thence north eastwards along Bombadi-Thito Polling District boundary to its intersection with Maun West and Maun North Constituencies boundary; thence north eastwards along the said constituencies boundaries to point of commencement as will more fully appear on the **Plan No. BP 271/04** deposited with Director of Surveys and Mapping in Gaborone.

CONSTITUENCY NO.05- NGAMI

036 QANGWA-XAIXAI POLLING DISTRICT

Commences at the intersection of Ngami and Okavango West constituencies boundary; being the North most corner of Ngami constituency boundary; the boundary runs south east wards along Ngami and Okavango West constituencies boundary to the intersection of the NG3 Concession area boundary with Xaudum river; thence generally south eastwards along the said river to a point approximately 20km south of where Nokaneng-Qangwa gravel road crosses Xaudum river; thence south westwards in a straight line for approximately 20km to a point where Nokaneng-Qangwa gravel road crosses Xaudum river; thence southwest wards in a straight line for approximately 56km to a point where Qwhihaba river crosses Ngami and Maun West constituencies boundary; thence westwards, northwards along the said constituency boundary to the point of commencement as will more fully appear on the **Plan No. BP 271/05** deposited with the Director of Surveys and Mapping.

037 NOKANENG- HABU POLLING DISTRICT

Commencing at a point approximately 20km south of where Nokaneng-Qangwa gravel road crosses Xaudum river; being a point on Qangwa-Xaixai polling district boundary; the boundary runs eastwards for approximately 76km to its intersection with Ngami and Maun north constituencies boundary; thence south eastwards, north westwards, south eastwards along the said constituency boundary to its intersection with Maun West constituency; thence generally eastwards along Maun West and Ngami constituencies boundary to its intersection with Qangwa-Xaixai polling district boundary; thence north eastwards along the said constituency boundary to the point of commencement as will more fully appear on the **Plan No. BP 271/05** deposited with the Director of Surveys and Mapping.

038 GUMARE - SOUTH POLLING DISTRICT

Commences at a point on Xaudum river approximately 30km west of Gumare village; being a point on Qangwa-Xaixai polling district boundary; the boundary runs east wards in a straight line to the intersection of Gumare-shakawe road with a tarred road that passes on the southern side of Gumare RAC; thence south eastwards along the said tarred road to its intersection with a tarred road that passes on the southern part of Gumare main kgotla; thence south eastwards along the said tarred road to its intersection of the gravel road passing on the western side of Mabudutsa kgotla ; thence south eastwards along the said gravel road to its intersection with a tarred road to Gumare Primary hospital by Dock Hot Bottle store; being a point on a tarred road to Kelekele primary school; thence south eastwards along the said tarred road to its intersection with a tarred road passing the Kelekele Primary school on the western

side; thence north eastwards along the said tarred road to its intersection with a tarred road passing Kelekele Primary school on the north; thence north eastwards along the said road for approximately 500 m to its intersection with a gravel road; thence generally south westwards along the gravel road for approximately 1.2km to its intersection with a gravel road; thence south eastwards, eastwards for approximately 120m, southwards along the said gravel to the intersection with the tarred road; thence eastwards along the said tarred road to its intersection with Thale cattle crush track road; thence generally south eastwards along the said track road to its intersection with Nokaneng-Habu polling district boundary; thence eastwards, north westwards along the said district boundary to the point of commencement as will more fully appear on the **Plan No. BP 271/05** deposited with the Director of Surveys and Mapping.

039 GUMARE NORTH POLLING DISTRICT

Commencing at a point on Xaudum river approximately 30km west of Gumare village; being a point on Qangwa-Xaixai and Gumare South polling districts boundary; the boundary runs generally northwards along Qangwa-Xaixai polling district boundary to a point where Phale-Nxauxau gravel road crosses the Xaudum river; thence eastwards in a straight line for approximately 40km to a point on Gumare-Etsha gravel road approximately 2km south west of Etsha Primary school; thence south eastwards in a straight line approximately 7km; thence south westwards in a straight line for approximately 13km to its intersection with a gravel road passing phase 1 cemetery on the eastern side; thence south westwards along the said gravel road to a junction between Accord tarred road and a tarred road to Tubu four way junction; thence south westwards along Accord tarred road to intersection with a track road passing the Legonono kgotla on the western side; thence south westwards along the said track road to its intersection with a tarred road from Gumare Primary Hospital; thence south westwards along the said road to its intersection with Gumare-Tubu road; thence eastwards along the said road to its intersection with a tarred road from Kelekele Primary school; thence south westwards along the said tarred road to its intersection with Gumare South polling district boundary; thence eastwards along the said polling district boundary to the point of commencement as will more fully appear on the **Plan No. BP 271/05** deposited with the Director of Surveys and Mapping.

040 GUMARE EAST-TUBU POLLING DISTRICT

Commencing on a point on Gumare-Etsha gravel road approximately 2km south west of Etsha Primary school; the boundary runs eastwards in a straight line for approximately 50km to its intersection with Maun North and Ngami constituencies boundary; thence generally southwards along the said constituency boundary to its intersection with Nokaneng-Habu polling district boundary; thence westwards along the said polling district boundary to its intersection with Gumare South polling district boundary; thence generally northwards along the boundaries of Gumare South and

Gumare North polling districts to the point of commencement as will more fully appear on the **Plan No. BP 271/05** deposited with the Director of Surveys and Mapping.

041 ETSHA POLLING DISTRICT

Commencing at a point where Phale-Nxauxau gravel road crosses the Xaudum river; being a point on the Qangwa-Nxaixai and Gumare North polling districts boundary; the boundary runs north westwards along Qangwa-Xaixai polling district boundary to its intersection with Okavango West and Ngami constituencies boundary; thence generally north westwards, north eastwards, south westwards, eastwards along the said constituencies boundaries to its intersection with Maun North constituency boundary; thence south eastwards along Maun North and Ngami constituencies boundary to its intersection with Gumare East-Tubu polling district boundary; thence westwards along the boundaries of Gumare East-Tubu and Gumare North polling districts to the point of commencement as will more fully appear on the **Plan No. BP 271/05** deposited with the Director of Surveys and Mapping.

CONSTITUENCY NO.06- OKAVANGO WEST

042 SHAKAWE WEST-GANI POLLING DISTRICT

Commencing at the intersection of A35 road and a gravel road passing on the northern side of Labot Investments general dealer; the boundary runs south eastwards along the said road to its intersection with a gravel road to Ndundu graveyards; thence south westwards along the said gravel road to its intersection with a stream; thence south westwards in a straight line for approximately 18km to a point of intersection between Samochima Veterinary cordon fence and high voltage power line; thence generally westwards along the said cordon fence to its intersection with Okavango West constituency boundary; thence northwards, eastwards along the said constituency boundary to its intersection with Okavango East constituency boundary; thence generally south eastwards along Okavango West and Okavango East constituencies boundary to its intersection with a track that passes on the eastern side of Shakawe Junior Secondary School; thence south westwards along the same track to its intersection with a gravel road on the south most corner of Shakawe Junior Secondary School; being a point on a gravel road that passes on the northern side of Labot Investments general dealer; thence south westwards along the said gravel road to the point of commencement as will more fully appear on the **Plan No. BP 271/06** deposited with the Director of Surveys and Mapping.

043 SHAKAWA CENTRAL POLLING DISTRICT

Commencing at the intersection of A35 road and a gravel road passing on the northern side of Labot Investments general dealer; being a point on Shakawe West-Gani Polling District Boundary the boundary runs north eastwards along the said polling district boundary to its intersection with Okavango West and Okavango East constituencies boundary; thence south eastwards along the said constituencies boundary to a point approximately 1.2km north east of the eastern most beacon of Botswana Police Service plot; thence south westwards in a straight line for approximately 1.5km to the south western beacon of Botswana Police Service plot; being a point on a paved road thence north westwards along the said paved road to its intersection with A35 road; thence generally north westwards along A35 road to its intersection with Shakawe West-Gani polling district boundary to the point of commencement as will more fully appear on the **Plan No. BP 271/06** deposited with the Director of Surveys and Mapping.

044 SHAKAWA EAST -SAMOCHIMA POLLING DISTRICT

Commencing at the intersection of A35 road with a gravel road to Ndundu graveyard; being a point on Shakawe West-Gani and Shakawe Central polling districts boundary; the boundary runs south westwards along Shakawe Central polling district boundary to its intersection with the Okavango West and Okavango East Constituencies boundary; thence generally south eastwards along the said constituencies boundary to its intersection with Samochima Veterinary cordon fence; thence south westwards along the said cordon fence to its intersection with Shakawe West-Gani polling district boundary; thence generally north westwards along the said polling district boundary to the commencement point as will more fully appear on the **Plan No. BP 271/06** deposited with the Director of Surveys and Mapping.

045 XHAUGA- KAJAJA POLLING DISTRICT

commencing at the intersection of Samochima Veterinary cordon fence with High voltage power line; being a point on the Shakawe West-Gani and Shakawe East-Samochima polling district boundary; the boundary runs north eastwards along Shakawe East-Samochima polling district boundary to its intersection with Okavango West and Okavango East constituencies boundary; thence generally south eastwards along the said constituencies boundary to a point approximately 8km north west of Sepopa village; thence south westwards in a straight line for approximately 6.5km to its intersection with high voltage power line; thence north westwards along the said high voltage power line to the point of commencement as will more fully appear on the **Plan No. BP 271/06** deposited with the Director of Surveys and Mapping.

046 SEPOPA-IKOGA POLLING DISTRICT

Commencing at intersection of Sepopa–Thamachaa gravel road with high voltage power line; the boundary runs north westwards along the said high voltage power line to its intersection with Xhauga-Kajaja polling district boundary; thence north eastwards along the said polling district boundary to Okavango west and Okavango East constituencies boundary; thence south eastwards along the said constituencies boundary to a point approximately 18km north east of Xanxana settlement; thence south westwards in a straight line for approximately 22km to a point on A35 approximately 3km north east of a junction to Etsha 13; thence north westwards in a straight line for approximately 21km to intersection of old Shakawe road with Thamachaa-Ikoga veterinary fence; thence north westwards in a straight line for approximately 4.7km to a point on a gravel road to Tsodilo village approximately 700m west of the intersection of old Shakawe road with the said gravel road; thence north eastwards in a straight line for approximately 8km to the commencement point as will more fully appear on the **Plan No. BP 271/06** deposited with the Director of Surveys and Mapping.

047 ETSHA 13-JAO FLATS POLLING DISTRICT

Commencing at the intersection of old Shakawe road with Thamachaa-Ikoga veterinary fence; being a point on Sepopa-Ikoga polling district boundary; thence generally eastwards along the said polling district boundary to its intersection with Okavango West and Okavango East constituencies boundary; thence generally south eastwards along Okavango West constituency boundary to its intersection with Maun North, Okavango West and Okavango East Constituencies boundary; thence generally westwards along Okavango West and Ngami constituencies boundary to its intersection with Shakawe old road; thence northwards along the said road to the point of commencement as will more fully appear on the **Plan No. BP 271/06** deposited with the Director of Surveys and Mapping.

048 NXAUNXAU- CHUKUMUCHU POLLING DISTRICT

Commencing at the intersection of old Shakawe road with Ngami and Okavango West constituencies boundary; thence generally westwards, northwards along Okavango West constituency boundary to its intersection with Shakawe West-Gani polling district boundary; thence generally eastwards along said polling district boundary to its intersection with Shakawe East-Samochima and Xhauga-Kajaja polling district boundary; thence south eastwards along the boundaries of Xhauga-Kajaja, Sepopa-Ikoga, Etsha 13-Jao flats polling districts to the point of commencement as will more fully appear on the **Plan No. BP 271/06** deposited with the Director of Surveys and Mapping.

CONSTITUENCY NO.07- OKAVANGO EAST

049 MOHEMBO-GANI EAST POLLING DISTRICT

Commencing at a point where a dry fossil valley that runs south wards towards Gani village intersects Okavango West and Okavango East constituencies boundary, thence north eastwards along Okavango East constituency boundary to a point approximately 1.3km north east of Mohembo East settlement; thence southwards approximately 5km in a straight line passing between Mohembo East and Kauxwi settlements to a point on Okavango river approximately 2.5km south east of Mohembo West; being a point on Okavango West and Okavango East Constituencies boundary; thence generally north westwards along the said constituencies boundary to the point of commencement as will more fully appear on the **Plan No. BP 271/07** deposited with the Director of Surveys and Mapping.

050 KAUXWI-XAKAO POLLING DISTRICT

Commencing at a point approximately 1.3km north east of Mohembo East settlement; being a point on Okavango East constituency and Mohembo-Gani East boundary; the boundary runs north eastwards approximately 20km along the said constituency boundary to a point approximately 5km north west of Tobera settlement; thence south westwards for approximately 27km passing between Sekondomboro and Sechenje cattle post to a point on Okavango River approximately 11km south west of Sekondomboro; being a point on Okavango East and Okavango West constituencies boundary; thence north westwards along the said constituencies boundary to its intersection with Mohembo-Gani East polling district boundary; thence northwards along the said boundary to the point of commencement as will more fully appear on the **Plan No. BP 271/07** deposited with the Director of Surveys and Mapping.

051 NGARANGE-MOGOTHO POLLING DISTRICT

Commencing at a point approximately 5km north west of Tobera settlement; being a point on the Okavango East constituency boundary and Kauxwi-Xakao polling district boundary; the boundary runs north eastwards along the said boundary for approximately 60km; thence south westwards in a straight line for approximately 75km passing through a point which is 10km north west of Mokgacha to its intersection with Okavango East and Okavango West constituencies boundary; thence north westwards along the said constituencies boundary to its intersection with Kauxwi-Xakao polling district boundary; thence northwards along the said boundary to the point of commencement as will more fully appear on the **Plan No. BP 271/07** deposited with the Director of Surveys and Mapping.

052 SERONGA-GUNOTSOGA POLLING DISTRICT

Commencing on a point approximately 12km south of Eretsha; being a point on Okavango East and Okavango West constituencies boundary; the boundary runs north westwards along the said constituency boundary to its intersection with Ngarange-Mogotho polling district boundary; thence north eastwards along the said polling district boundary to its intersection with Okavango East constituency boundary; thence north eastwards along the said constituency boundary for approximately 13km; thence south wards in a straight line for approximately 100km passing on the western side of Eretsha to the point of commencement as will more fully appear on the **Plan No. BP 271/07** deposited with the Director of Surveys and Mapping.

053 BEETSHA- GUDIGWA POLLING DISTRICT

Commencing on a point approximately 12km south of Eretsha; being a point on Okavango East, Okavango West constituencies boundary and Seronga-Gunotsoga polling district boundary; the boundary runs northwards along the said polling district boundary to its intersection with Okavango East constituency boundary; thence generally south eastwards along the said constituency boundary to its intersection with Maun North constituency boundary; thence generally south westwards along Maun North and Oakvango East constituency boundary to its intersection with Okavango West constituency boundary; thence north westwards along Okavango West and Okavango East constituencies boundary to the point of commencement as will more fully appear on the **Plan No. BP 271/07** deposited with the Director of Surveys and Mapping.

CONSTITUENCY NO.08- TATI EAST

054 BUTALE-SENYAWE POLLING DISTRICT

Commencing at the south east beacon of Farm 12-OQ; being a point on the Tati East and Tati West constituencies boundary; the boundary runs generally southwards along Tati East constituency boundary to its intersection with Senyawe and Siviya cadastral boundary; thence generally north westwards along the said cadastral boundary to the confluence of Dekete and Gatshwane Rivers; thence generally northwards along Dekete River to its inetersection with railway line; thence generally north eastwesards along the said railway line to a point approximately 300m from the eastern beacon of Farm 14-OQ; being a pont on the Tati East and Tati West constituencies boundary; thence eastwards along the said constituencies boundary to the point of commencement as will more fully appear on the **Plan No. BP 271/08** deposited with the Director of Surveys and Mapping

055 MOWANA-TSHESEBE POLLING DISTRICT

Commencing at a point approximately 300m from the eastern beacon of Farm 14-OQ; being a point on Tati West, Tati East constituencies boundary and Butale-Senyawe polling district boundary; the boundary runs generally south eastwards along Butale-Senyawe polling district boundary to the confluence of Dekete River and Donkana Stream; thence south westwards in a straight line for approximately 3km to the point where the stream turns towards Tsamaya dam; thence north westwards along the said stream to its intersection with the railway line; thence north westwards along the said railway line to a point approximately 240m south east beacon of Farm 36-OQ; thence north westwards along the southern boundary of the said farm to its intersection with Ntshe River; being a point on the Tati East and Tati West constituencies boundary; thence generally north eastwards along the said constituencies boundary to the point of commencement as will more fully appear on the **Plan No. BP 271/08** deposited with the Director of Surveys and Mapping.

056 THEMASHANGA POLLING DISTRICT

Commencing at the south western corner of Farm 36- OQ; being a point on the Tati East, Tati West constituencies boundary and Mowana-Tshesebe polling district boundary; the boundary runs generally south eastwards along the said polling district boundary to its intersection with the railway line; thence generally south westwards along the said railway line to its intersection with Francistown East and Tati East constituencies boundary; thence north westwards of the said boundary to its intersection with Tati West constituency boundary being a point on Ntshe River; thence generally north eastwards along the said constituencies boundary to the point of commencement as will more fully appear on the **Plan No. BP 271/08** deposited with the Director of Surveys and Mapping.

057 MABUDZANE-TSAMAYA POLLING DISTRICT

Commencing at the point where the railway line crosses Koronyane stream; being a point on the Mowana-Tshesebe polling district boundary; the boundary runs south eastwards, north eastwards along the said polling district boundary to the confluence of Dekete and Donkana Rivers; being a point on Butale-Senyawe polling district boundary; thence generally south eastwest along the said district to its the confluence of Gatshwane and Dekete rivers; being a point on Siviya cadastral boundary; thence generally south westwards along the said cadastral boundary to its intersection with Jackalas 2 cadastral area; thence generally south eastwards along the said cadastral area to its intersection with the southern boundary of Farm 90-OQ; thence north westwards along the said farm to its intersection with Themashanga polling district boundary; thence generally northwards along the said polling district boundary to the point of commencement as will more fully appear on the **Plan No. BP 271/08** deposited with the Director of Surveys and Mapping.

058 JACKALAS 2-SIVIYA POLLING DISTRICT

Commencing at intersection of Butale-Senyawe polling district boundary with Tati East constituency boundary; the boundary runs generally southwards along the said constituency boundary with its intersection with the north eastern most beacon of Farm 6-NQ; thence runs north westwards along the said farm to its intersection with Mabudzane-Tsamaya polling district boundary; thence generally north eastwards along the said polling district boundary to its intersection with Butale-Senyawe polling district boundary; thence generally eastwards along Butale-Senyawe polling district boundary to the point of commencement as will more fully appear on the **Plan No. BP 271/08** deposited with the Director of Surveys and Mapping.

059 MATSHELAGABEDI POLLING DISTRICT

Commencing at the intersection of Jackalas 2- Sviya polling district boundary with Tati East constituency boundary; being the north eastern most beacon of Farm 6-NQ; the boundary runs generally south eastwards along said constituency boundary to its intersection with Tati Nickel mining plot; thence westwards, northwards along the said plot to its intersection with Farm 39- NQ; thence south westwards along the southern boundaries of farms 39-NQ and 40-NQ to its intersection with Sekukwe River; thence generally southwards along the said river to its confluence with Tati River; thence generally northwestwards along the said river to its intersection with Francistown South and Tati East constituencies boundary; thence generally north eastwards along the said constituencies boundary to its intersection with Francistown East constituency boundary; thence generally northwards along Francistown East and Tati East constituencies boundary to its intersection with railway line; thence being a point north eastwards along the said railway line to its intersection with Mabudzane-Tsamaya polling district boundary; thence south eastwards along the southern boundaries of Mabudzane-Tsamaya and Jackalas 2-Siviya polling districts to the point of commencement as will more fully appear on the **Plan No. BP 271/08** deposited with the Director of Surveys and Mapping.

060 MATOPI-MATSILOJE POLLING DISTRICT

Commencing at the intersection of the Tati Nickel mining plot and the Tati East constituency boundary; the boundary runs generally south eastwards along the said constituency boundary to its intersection with Mmadinare constituency boundary; thence generally north westwards along Mmadinare and Tati East constituency boundary to the confluence of Shashe and Tati Rivers; thence generally north westwards along Tati River to its confluence with Sekukwe river being a point on Matshelagabedi polling district boundary; thence generally north eastwards along the said polling district boundary to the point of commencement as will more fully appear on the **Plan No. BP 271/08** deposited with the Director of Surveys and Mapping.

061 DITLA-PATA POLLING DISTRICT

Commencing at the confluence of Shashe and Tati rivers; being a point on Tati East and Mmadinare constituencies boundary; the boundary runs generally northwestwards along Shashe River to its intersection along the railway line; thence generally northwards along the said railway line to a point approximately 340m south west of the north western most beacon of Farm 70-NQ; thence north eastwards along the northern boundaries of Farms 70-NQ and 60-NQ to its intersection with Tati River; being a point on Matshelagabedi polling district boundary; thence generally south eastwards along the said river to the point of commencement as will more fully appear on the **Plan No. BP 271/08** deposited with the Director of Surveys and Mapping.

062 SHASHEBRIDGE-TATISIDING SOUTH POLLING DISTRICT

Commencing at the intersection of railway line with Tati West and Tonota constituencies; being a point on Shashe River; the boundary runs generally northwestwards along said river to its intersection with a gravel road; being a point approximately 1.3km south west of trigonometric beacon BPQ069; thence generally north eastwards along the said gravel road to the north western beacon of Lot 10239 Tati Siding; thence eastwards along the northern boundaries of Lots 10239 and 4572 and 4565 Tati Siding to its intersection with a tarred road; thence southwards of the said tarred road to its intersection with Bodumatau Road; thence generally south eastwards along Bodumatau Road to its intersection with the railway line; thence southwest along the said railway line to the point of commencement as will more fully appear on the **Plan No. BP 271/08** deposited with the Director of Surveys and Mapping.

063 TATISIDING CENTRAL POLLING DISTRICT

Commencing at a point on Tati East and Tonota constituencies boundary approximately 1.3km south west of trigonometric beacon BPQ069; the boundary runs generally northwards along the said constituencies boundary to its intersection with a gravel road; being a point approximately 500m south west of the south western beacon of Farm 44-NQ; thence south eastwards along the said gravel road for approximately 1.8km to its intersection with another gravel road; thence generally south eastwards along the said gravel road to the north western beacon of Lot 3106 Tati Siding; thence eastwards along the northern boundaries of Lots 3106 and 3116 to northeastern beacon of Lot 3120; thence southwards along the eastern boundary of Lots 3120 and 3187 to the north eastern beacon of Lot 3184; thence eastwards along the southern boundaries of Lots 3321 and 3405 to its intersection with a tarred road; thence northwards for approximately 190m to its intersection with another tarred road; thence generally north eastwards along the said tarred road to its intersection with another tarred road; being a point opposite Lot 6658; thence generally eastwards along the said tarred road to its intersection with A1 road; being

a point on a gravel road towards Farm 46-NQ; thence southeastwards along the said gravel road to its intersection with the said farm boundary; thence southwards along the said farm boundary to its south western most beacon; thence north eastwards along the said farm to its intersection with Matshelagabedi polling district boundary; thence south eastwards along Matshelagabedi polling district boundary to its intersection with Ditla-Pata polling district boundary; thence south westwards along the said polling district to its intersection with Shashebridge-Tati Siding South polling district boundary; thence generally north westwards along Shashebridge-Tati Siding South polling district boundary to the point of commencement as will more fully appear on the **Plan No. BP 271/08** deposited with the Director of Surveys and Mapping.

064 TATISIDING NORTH POLLING DISTRICT

Commencing at a point on Tati East and Tonota constituencies boundary approximately 500m south west of the south western beacon of Farm 44-NQ; the boundary runs generally north westwards along the said constituencies boundary to its intersection with Francistown West constituency boundary; thence eastwards, generally south eastwards along Francistown West and Tati East constituencies boundary; thence eastwards along Francistown South and Tati East constituencies boundary to its intersection with Matshelagabedi polling district boundary; thence generally south eastwards along the said polling district boundary with Tati Siding Central polling district boundary; thence generally westwards along Tati Siding Central polling district to the point of commencement as will more fully appear on the **Plan No. BP 271/08** deposited with the Director of Surveys and Mapping.

CONSTITUENCY NO.09- TATI WEST

065 JACKLAS NO1- RAMOKGWEBANA POLLING DISTRICT

Commencing at the intersection of the railway line with the Tati West Constituency boundary at Vakaranga siding; the boundary runs generally south wards along the said constituency boundary to its intersection with Tati East constituency boundary; being the south eastern corner of farm 12-OQ; thence west wards along the Tati East and Tati West Constituencies boundary to its intersection with the Southwestern corner of farm 13 – OQ ; being a point on Ntshe river; thence generally northwards along the said river to its intersection with the Moroka-Ramokgwebana road; thence eastwards in a straight line for approximately 1 km to a point on the railway line; thence generally north-eastwards along the said railway line to its point of commencement as will more fully appear on the **Plan No. BP 271/09** deposited with the Director of Surveys and Mapping.

066 KGARI-MOROKA POLLING DISTRICT

Commencing at a point where Gwebasechana river intersect with Tati West constituency boundary; the boundary runs generally south eastwards along the said constituency boundary to its intersection with Jakalas 1-Ramokgwebana polling district boundary; being the intersection of the railway line with the Tati West Constituency boundary at Vakaranga siding; thence generally south westwards along the said polling district boundary to its intersection with the south west corner of Farm 13-OQ; being a point on the Tati East and Tati West constituencies boundary; thence generally south westwards along the said constituencies boundary to the confluence of Gwebasechana and Ntshe rivers; thence generally north eastwards along Gwebasechana river to its point of commencement as will more fully appear on the **Plan No. BP 271/09** deposited with the Director of Surveys and Mapping.

067 MAPOKA-MASUKWANE-NLAPKHWANE POLLING DISTRICT

Commencing at a point where Gwebasechana river intersect with Tati West constituency boundary; being a point on the Kgari-Moroka polling district boundary; the boundary runs generally south westwards along the said polling district boundary to its intersection with the Masukwane cadastral boundary; thence generally westwards, generally northwards along the said cadastral boundary to a point approximately 4 km south west of Mapoka cadastral boundary; thence north westwards in a straight line for approximately 650 m to trigonometric beacon BPT050; thence westwards in a straight line for approximately 6 km to the confluence of Tati River and Chimbilimbili Stream; thence generally northwards along the said river to its intersection with Tati West constituency boundary; thence generally eastwards along the said constituency boundary to a point of commencement as will more fully appear on the **Plan No. BP 271/09** deposited with the Director of Surveys and Mapping.

068 ZWEGAGU POLLING DISTRICT

Commencing at a point where Gwebasechana river intersect with Tati West constituency boundary; being a point on the Mapoka-Masukwane-Nlapkhwane polling district boundary; the boundary runs generally southwards to the confluence of Tati River and Chimbilimbili Stream; thence westwards in a straight line for approximately 4 km to a point on Zwenshambe-Mulambakwena road; being a point approximately 2 km south of Zwenshambe village; thence southwards along the said road to its intersection with gravel road to Gambule; thence north westwards along the said road to its intersection with Ntoba River; thence south westwards in a straight line for approximately 7 km passing between Vukwi and Gambule villages to a point on Vukwi River; thence generally northwards along the said river to its intersection with Tati West constituency boundary; thence general eastwards along the said constituency boundary to a point of commencement as will more fully appear on the **Plan No. BP 271/09** deposited with the Director of Surveys and Mapping.

069 MOSOJANE-MULAMBAKWENA-POLE POLLING DISTRICT

Commencing at a point where Mulambakwena-Gambule gravel road crosses Ntoba River; being a point on ZWEGAGU polling district boundary; the boundary runs north eastwards, north westwards, eastwards along the said polling district boundary to the confluence of Tati River and Chimbilimbili Stream; being a point on Mapoka-Masukwane-Nlapkhwane polling district boundary; thence eastwards, generally south eastwards along Masukwane-Nlapkhwane polling district boundary to its intersection with Kgari-Moroka polling district boundary; being a point on Gwebasechana River; thence southwards along Kgari-Moroka polling district boundary to its intersection with Tati East and Tati West constituencies boundary; being the south eastern beacon of Farm 35-OQ; thence south westwards along the southern boundaries of Farm 35-OQ and Farm 34- OQ to its intersection with Tati River; thence northwards along the said river to its confluence with Ntoba River; thence north westwards along Ntoba River to a point of commencement as will more fully appear on the **Plan No. BP 271/09** deposited with the Director of Surveys and Mapping.

070 LETSHOLATHEBE-MASUNGA POLLING DISTRICT

Commencing on the south eastern beacon of Farm 35-OQ; being a point on Tati East and Tati West constituency boundaries; the boundary runs generally southwards along the said constituencies boundary to its intersection with Francistown East constituency boundary; thence generally south westwards, along Francistown East and Tati West constituencies boundary to its intersection with Fransistown West constituency boundary; thence generally north westwards along Tati West and Francistown West constituencies boundary to its intersection with Tati River; thence generally northwards along the said river to the south east beacon of Farm 43-OQ; thence north westwards along the southern boundaries of Farm 43-OQ and 23-OQ; being a point on the Vukwi River; thence generally northwards along the said river to its intersection with veterinary cordon fence; thence south eastwards along the said cordon fence for approximately 1.3 km to its intersection with a stream; thence generally northeastwards along the said stream passing on the eastern side of Vukwi village to its intersection with Masunga-Vukwi road; thence generally south eastwards along the said road to a four way stop; being a point on a road to RAC; thence south eastwards along the road passing between RAC and kgotla to end of the road at the end of the village towards the river; thence south eastwards in a straight line for approximately 350 m to a point on Ntoba River; being a point on Mosojane-Mulambakwena-Pole polling district boundary; thence generally southwards, north eastwards along the said constituency boundary to the point of commencement as will more fully appear on the **Plan No. BP 271/09** deposited with the Director of Surveys and Mapping.

071 MASUNGA-VUKWI POLLING DISTRICT

Commencing at a point where Mulambakwena-Gambule road crosses Ntoba River; being a point on Mosojane-Mulambakwena-Pole polling district boundary; the boundary runs south eastwards along the said polling district boundary to its intersection with Letsholathebe-Masunga polling district boundary; thence generally north westwards along Letsholathebe-Masunga polling district boundary to its intersection with Vukwi River; being a point on veterinary cordon fence; thence generally northwards along the said river to its intersection with ZWEGAGU polling district boundary; thence north eastwards along ZWEGAGU polling district boundary to the point of commencement as will more fully appear on the Plan No. BP 271/09 deposited with the Director of Surveys and Mapping.

072 KASEMBA POLLING DISTRICT

Commencing at a point where Shashe River crosses the Tati West and Nkange Constituencies boundary; the boundary runs north eastwards along Tati West constituency boundary to its intersection with Vukwi River; thence generally south wards along the said river to the southwest most beacon of Portion 3 of Farm 1-OQ; thence north westwards along boundaries of Portion 3 of Farm 1-OQ and Portion 4 of Farm 1-OQ to its intersection with Shashe River; being a point on Tati West and Nkange constituencies boundary; thence generally north eastwards along the said constituency boundary to the point of commencement as will more fully appear on the **Plan No. BP 271/09** deposited with the Director of Surveys and Mapping.

073 BOTALAOTE-MAKALENG-TOTENG POLLING DISTRICT

Commencing at a point on the south east beacon of Portion 4 of Farm 1-OQ; the boundary runs southwards in a straight line for approximately 6 km to its intersection with Shashane stream; thence generally south westwards along the said stream to its confluence with Kgothong stream; thence north westwards along the said stream to its intersection with Makaleng-Sebina road; thence south westwards along the said road to its intersection with Shashe River; being a point on Tati West and Nkange constituencies boundary; thence generally north eastwards along the said constituencies boundary to its intersection with the south west most beacon of Portion 4 of Farm 1-OQ; thence south eastwards along the said farm to the point of commencement as will more fully appear on the **Plan No. BP 271/09** deposited with the Director of Surveys and Mapping.

074 GULUBANE-MATENGE POLLING DISTRICT

Commencing at a point where Kgothong stream crosses Makaleng-Sebina road; being a point on the Botalaote-Makaleng-Toteng polling district boundary; the boundary runs

south westwards along the said polling district boundary to the confluence of Kgothong and Shashane streams; thence generally south westwards along Shashane stream to its intersection with the south west most beacon of Farm 85-OQ; thence south westwards along the southern boundaries of Farm 85-OQ and Farm 84-OQ to its intersection with Tati River; being a point on Letsholathebe-Masunga polling district boundary; thence generally southwards along the said polling district boundary to its intersection with Francistown West and Tati West constituencies boundary; thence generally south west along the said constituencies boundary to its intersection with Shashe West constituency boundary; being a point on Shashe River; thence generally north westwards along the said river to its intersection with Makaleng-Sebina road; thence north eastwards along the said road to the point of commencement as will more fully appear on the **Plan No. BP 271/09** deposited with the Director of Surveys and Mapping

075 MAMBO-MASINGWANENG-SECHELE POLLING DISTRICT

Commencing at a point on the south east beacon of Portion 4 of Farm 1-OQ; being a point on the KASEMBA and Botalaote-Makaleng-Toteng polling districts boundary; the boundary runs south eastwards along KASEMBA polling district boundary to its intersection with Letsholathebe-Masunga polling district boundary; thence southwards, eastwards, generally southwards along Letsholathebe-Masunga polling district boundary to its intersection with Gulubane-Matenge polling district boundary; thence generally northwestwards along Gulubane-Matenge polling district boundary to its intersection with Botalaote-Makaleng polling district boundary; thence northwards along Botalaote-Makaleng polling district boundary to the point of commencement as will more fully appear on the **Plan No. BP 271/09** deposited with the Director of Surveys and Mapping

CONSTITUENCY NO.10- FRANCISTOWN EAST

076 NTSHE POLLING DISTRICT

Commencing at a point where Tati River intersects with Newbridge Road; being the Francistown East and Francistown West Constituencies boundary; the boundary runs generally north eastwards along the said constituencies boundary to its intersection with Tati West Constituency boundary; being the intersection of Francistown Administrative District boundary with North East District boundary; thence generally north eastwards along Tati West and Francistown East Constituencies boundary to its intersection with Tati East Constituency boundary; being the western most beacon of the Farm 28-NQ; thence south eastwards, generally southwards along Tati East and Francistown East Constituencies boundary to a point where the railway line intersects with Francistown Administrative District boundary; thence south westwards along the said railway line to a point approximately 100m north east of the eastern most corner of the Rock Christian Church; thence north westwards in a straight line to the Water

Utilities water tank; thence westwards in a straight line; thence westwards in a straight line for approximately 500m to a point on Mosi oa Thunya Road; hence generally southwards along the said road to its intersection with Newbridge Road; thence south westwards along Newbridge Road to the point of commencement as will more fully appear on the **Plan No. BP 271/10** deposited with the Director of Surveys and Mapping.

077 ITEKENG POLLING DISTRICT

Commencing at Kenneth Nkhwa interchange; being the Francistown East and Francistown South Constituencies' boundary; the boundary runs southwards along the said constituencies' boundary to its intersection with Francistown West Constituency boundary; thence generally north westwards along the Francistown East and Francistown West Constituencies' boundary to its intersection with Ntshe Polling District boundary; being a point where Newbridge Road crosses Tati River; thence generally north eastwards along the said Polling District boundary to a point approximately 100m north east of the eastern most corner of the Rock Christian Church; being a point on the railway line; thence generally southwards along the said railway line to its intersection with the A3 Road; thence south eastwards along the said road the point of commencement as will more fully appear on the **Plan No. BP 271/10** deposited with the Director of Surveys and Mapping.

078 CENTRAL POLLING STATION

Commencing at the intersection of the Railway line and A3 Road, the boundary runs generally north eastwards along the said railway line to its intersection with Francistown East and Tati East Constituencies' boundary then south eastwards along the said Constituencies' boundary to its intersection with a stream; being a point approximately 1000m from the south-western most beacon of Farm 32-NQ; thence generally south westwards along the said stream to its intersection with Phillip Matante Drive; thence south westwards along the said Drive to its intersection with Marang Road; being a point on Francistown East and Francistown South Constituencies; thence generally north westwards along the said constituencies boundary to its intersection with Kenneth Nkhwa Road; being a point on Itekeng Polling District boundary; thence north westwards along the said polling district boundary to a point of commencement as will more fully appear on the **Plan No. BP 271/10** deposited with the Director of Surveys and Mapping.

079 DONGA POLLING DISTRICT

Commencing at the intersection of Marang Road and Philip Matante Drive; being a point on Central Polling District boundary; the boundary runs generally north eastwards along the said polling district boundary to its intersection with Francistown

East and Tati East Constituencies' boundary; being a point approximately 1000m from the south western most beacon of Farm 32-NQ; thence south eastwards along the said Constituencies' boundary to the south eastern most beacon of the 2 Military Garrison; thence generally westwards along the boundary of the said Military Garrison to its western most beacon; thence south westwards in a straight line to a junction of Marang Road with Dinokwe Road; being a point on the Francistown East and Francistown South Constituencies' boundary; thence generally north westwards along the said constituencies' boundary to the point of commencement as will more fully appear on the Plan No. BP 271/10 deposited with the Director of Surveys and Mapping.

080 SATELLITE NORTH POLLING DISTRICT

Commencing at the intersection of Marang and Dinokwe Roads, being a point on the Donga Polling District boundary; the boundary runs generally eastwards along the said polling district boundary until its intersection with the Francistown East and Tati East Constituencies boundary; being the south eastern most beacon of the 2 Military Garrison; thence south eastwards along the said constituencies' boundary to its intersection with Jackalas Road, thence south westwards to its intersection with Dinokwe Road; thence generally north westwards along Dinokwe Road to its intersection with the stream; thence south westwards along the said stream for approximately 200m; thence north westwards in a straight line passing between Lot 15927 and Lot 15940 to its intersection with Eighty Nine Crescent; thence north westwards along the said crescent to its intersection with Mincher Drive; thence north eastwards along the said road for approximately 26m to its intersection with a tarred road behind the Satellite Shopping Complex; thence north westwards along the said tarred road to its intersection with Bayela Street; thence northwards along the said road to its intersection with Bawumbe Avenue; thence north westwards along the said Avenue to its intersection with the tarred behind Sunshine Plaza; thence north eastwards along the said tarred road to its intersection with Dinokwe Drive; thence north westwards along Dinokwe Road to the point of commencement as will more fully appear on the **Plan No. BP 271/10** deposited with the Director of Surveys and Mapping.

081 SELEPA POLLING DISTRICT

Commencing at a point approximately 200m south west of where Dinokwe Drive crosses the stream; being a point on Satellite North Polling District boundary; the boundary runs generally north eastwards along the said polling district boundary to its intersection with Francistown East and Tati East Constituencies' boundary; being a point where Jackalas Road intersects Francistown East and Tati East Constituencies' boundary; thence southwards along the said constituencies' boundary to its intersection with Old Matsiloje Road; thence generally north westwards along the said road to its intersection with the stream; thence north eastwards along the said stream

to its point of commencement as will more fully appear on the **Plan No. BP 271/10** deposited with the Director of Surveys and Mapping.

082 SATELLITE SOUTH POLLING DISTRICT

Commencing at the intersection of Marang and Dinokwe Roads; being a point on Satellite North Polling District boundary; the boundary runs generally south westwards along the said polling district boundary to a point approximately 200m south west of where Dinokwe Road crosses the stream; being a point on Selepa Polling District boundary; thence generally southwards along the said polling district boundary to its intersection with Francistown East and Tati East constituencies' boundary; thence generally south westwards along the said constituencies' boundary to its intersection with Francistown South Constituency boundary being a point on Tati River; thence generally westwards, northwards along the Francistown South and Francistown East Constituencies' boundary to its point of commencement as will more fully appear on the **Plan No. BP 271/10** deposited with the Director of Surveys and Mapping.

CONSTITUENCY NO.11- FRANCISTOWN SOUTH

083 IPOPENG POLLING DISTRICT

Commencing at the intersection of A1 Road with Francistown South and Tati East Constituencies' boundary; the boundary runs generally north eastwards along the said road to its intersection with Kazungula Road; thence generally south eastwards along Kazungula Road to its intersection with a boundary between Block 8 and Block 9; thence southwards along Block 7 and Block 8 boundary to its intersection with the High Voltage power line; thence generally south eastwards to its intersection with Marang Road; thence southwards along the said road to its intersection with Francistown South and Tati East Constituencies' boundary; thence south westwards along the said constituencies' boundary to the point of commencement as will more fully appear on the **Plan No. BP 271/11** deposited with the Director of Surveys and Mapping.

084 BOIKHUTSO POLLING DISTRICT

Commencing at the intersection of A1 Road with Francistown South and Tati East Constituencies' boundary; the boundary runs south westwards along the said constituencies' boundary to its intersection with Francistown West Constituency boundary; thence generally north westwards along the Francistown West Constituency boundary to its intersection with Francistown East Constituency boundary; being a point where A3 Road crosses Tati River; thence generally south eastwards along the said river to a point approximately 60m from the south most beacon of Lot 912; thence

south westwards in a straight line passing between Lots 2530 and 6186 to a point on Marimavu Road; thence south eastwards along the said road to its intersection with Montsamaisa Drive; thence south westwards along the said Drive to its intersection with Tshwaragano Drive; thence generally north westwards along Tshwaragano Drive to its intersection with Nshingo Street; thence northwards along the said street to its intersection with Marimavu Road; thence generally south westwards along the said road to its intersection with A1 Road; thence generally south westwards along A1 Road to the point of commencement as will more fully appear on the Plan No. BP 271/11 deposited with the Director of Surveys and Mapping.

085 PHILLIP MATANTE WEST POLLING DISTRICT

Commencing at intersection of A1 Road and Kazungula Road; being a point on Boikhutso and Ipopeng Polling Districts' boundary; the boundary runs northwards along Boikhutso Polling District to its intersection with Seretse Khama Drive; thence generally eastwards along the said Drive to its intersection with Golden Eagle Drive; thence generally south eastwards along Golden Eagle Drive to its intersection with a stream; thence westwards along the said stream to its intersection with a boundary between Block 3 and Block 4; thence southwards along the said boundary to its intersection with Kazungula Road; thence westwards along the said road to the point of commencement as will more fully appear on the **Plan No. BP 271/11** deposited with the Director of Surveys and Mapping.

086 PHILLIP MATANTE EAST POLLING DISTRICT

Commencing at the intersection of Golden Eagle Drive with a stream; being a point on Phillip Matante West Polling District boundary; the boundary runs generally south eastwards along the said stream to its intersection with Marimavu Road; thence generally south eastwards along the said road to its intersection with a boundary between Block 5 and Block 6; thence southwards along the said boundary to its intersection with Kazungula Road; thence generally north westwards along the said road to its intersection with Phillip Matante West Polling District boundary; being the intersection of Kazungula Road with a boundary between Block 3 and Block 4; thence generally north eastwards along the said polling district boundary to the point of commencement as will more fully appear on the **Plan No. BP 271/11** deposited with the Director of Surveys and Mapping.

087 IKAGELENG POLLING DISTRICT

Commencing at a point on Tati River approximately 60m from the south most beacon of Lot 912; being a point on Boikhutso Polling District boundary; the boundary runs generally south eastwards along the said river to a point approximately 100m from the northwest most beacon of Tati River Lodge; thence southwards in a straight line

passing on the western boundary of the said lodge to its intersection with Phillip Matante East Polling District boundary; being a point on Marimavu Road; thence generally north westwards along the said polling district boundary to its intersection with Phillip Matante West Polling District boundary; being a point where Golden Eagle Drive crosses a stream; thence generally north westwards along Phillip Matante West Polling District boundary to its intersection with Boikhutso Polling District; being a point where Seretse Khama Drive intersects with A1 Road; thence generally north eastwards along Boikhutso Polling District boundary to the point of commencement as will more fully appear on the **Plan No. BP 271/11** deposited with the Director of Surveys and Mapping.

088 SOMERSET EAST POLLING DISTRICT

Commencing at a point where A1 Road crosses Tati River; being a point on Francistown East and Francistown South Constituencies' boundary; the boundary runs northwards, generally south eastwards along the said constituencies' boundary to its intersection with Tati River; thence generally north westwards along the said river to the point of commencement as will more fully appear on the **Plan No. BP 271/11** deposited with the Director of Surveys and Mapping.

089 TSHWARAGANO POLLING DISTRICT

Commencing at the intersection of Marang Road with Francistown South and Tati East Constituencies' boundary; being a point on Ipopeng Polling District; the boundary runs generally north westwards along the said polling district boundary to its intersection with Phillip Matante East Polling District boundary; being the intersection of a boundary between Block 8 and Block 9 with Kazungula Road; thence south eastwards, northwards along Phillip Matante East Polling District boundary to its intersection with Ikageleng Polling District boundary; thence northwards along Ikageleng Polling District boundary to its intersection with Somerset East Polling District boundary; being a point on Tati River approximately 100m from the northwest most beacon of Tati River Lodge; thence eastwards along the said polling district boundary to its intersection with Francistown East and Francistown South Constituencies' boundary; thence generally eastwards along the said constituencies' boundary to its intersection with Tati East Constituency boundary; thence generally south westwards along Francistown South and Tati East Constituencies' boundary to the point of commencement as will more fully appear on the **Plan No. BP 271/11** deposited with the Director of Surveys and Mapping.

CONSTITUENCY NO.12- FRANCISTOWN WEST

090 SELOLWE POLLING DISTRICT

Commencing at the intersection of Tati West Constituency and Francistown East Constituencies' boundary; being the south west most beacon of Farm 26-NQ; the boundary runs south eastwards along the said constituencies' boundary to its intersection with Francistown East Constituency boundary; being the south most beacon of Farm 26-NQ; thence south westwards along the Francistown East and Francistown West Constituencies' boundary to a point on Ntshe River approximately 170m east of the north most beacon of Phatlogo Primary School; thence westwards 170m in a straight line to a point on Moporoto Crescent; thence generally south westwards along Moporoto Crescent to its intersection with Mosi oa Thunya Road; thence north westwards along the said road to its intersection with Masunga Drive; thence north westwards in a straight line to the north most beacon of Lot 25084; being a point on Tati River; thence generally northwards along the said river to a point of commencement as will more fully appear on the Plan No. BP 271/12 deposited with the Director of Surveys and Mapping.

091 MONARCH CENTRAL POLLING DISTRICT

Commencing at a point approximately 170m east of the north most beacon of Phatlogo Primary School; being a point on the Francistown West and Francistown East Constituencies' boundary; the boundary runs generally southwards along the said constituencies' boundary to its intersection with Mosi oa Thunya Road; thence generally northwestwards along the said road to its intersection with Marawele street; thence south westwards along the said street to its intersection with Legwaragwara Drive; thence south westwards along the said road to its intersection with a tarred road passing between Lots 6910 and 6923; thence south westwards along the said road to its intersection with Tati River; thence generally north westwards along the said river to its intersection with Selolwe Polling District boundary; being the north most beacon of Lot 25084; thence generally north eastwards along the said polling district boundary to a point of commencement as will more fully appear on the **Plan No. BP 271/12** deposited with the Director of Surveys and Mapping.

092 MONARCH SOUTH POLLING DISTRICT

Commencing at a the confluence of Tati and Ntshe Rivers; being a point on the Francistown West and Francistown East Constituencies' boundary; the boundary runs generally north westwards along the Tati River to its intersection with Monarch Central Polling District boundary; being a point where a tarred road passes between Lots 6910

and 6923 intersect with Tati River; thence generally eastwards along the said polling district boundary to its intersection with Francistown West and Francistown East Constituencies' boundary; being a point where Mosi oa Thunya Road crosses Ntshhe River; thence generally south westwards along the said constituencies' boundary to a point of commencement as will more fully appear on the **Plan No. BP 271/12** deposited with the Director of Surveys and Mapping.

093 TATITOWN POLLING DISTRICT

Commencing at the intersection of A3 Road with Francistown West and Tati West Constituencies' boundary; the boundary runs north eastwards, generally southwards along the said constituencies' boundary to its intersection with Selolwe Polling District; being a point on Tati River; thence generally southwards along the said river to its intersection with A3 Road; thence generally north westwards along the said road to the point of commencement as will more fully appear on the **Plan No. BP 271/12** deposited with the Director of Surveys and Mapping.

094 BOTSALANO POLLING DISTRICT

Commencing at the intersection of Sowa railway line with Francistown West and Tati West Constituencies' boundary; the boundary runs north eastwards along the said constituencies' boundary to its intersection with Tatitown Polling District; being a point where A3 crosses the Francistown West and Tati West Constituencies' boundary; thence generally south eastwards along the said polling district to its intersection with the Francistown South and Francistown West Constituencies' boundary; being the junction of A3 Road and Tshwene Drive; thence generally runs along Francistown South and Francistown West Constituencies' boundary; thence generally south eastwards along the said constituencies' boundary to its intersection with the Sowa railway line; thence generally north westwards along the said railway line to the point of commencement as will more fully appear on the **Plan No. BP 271/12** deposited with the Director of Surveys and Mapping.

095 KANANA POLLING DISTRICT

Commencing at the intersection of Sowa railway line and Mahatma Ghandi Road; being a point on Botsalano Polling District boundary; the boundary runs south eastwards along the said polling district boundary to its intersection with the Francistown South and Francistown West Constituencies' boundary; being the intersection of the Sowa railway line and Gaborone railway line; thence southwards along the said constituencies' boundary to a point where the stream crosses Gaborone railway line; thence north westwards along the said stream to its intersection with Tshekedi Khama Drive; thence north eastwards along the said drive to its intersection with Thibadimolekane Street; thence generally westwards along the said street to its

intersection with the stream; thence north westwards along the said stream to a point approximately 40m from the south most beacon of Lot 24776; thence north eastwards in a straight line for approximately 70m to a point on a tarred road that passes between Tagala Primary School and Lot 25012; thence generally north eastwards along the said tarred road to its intersection with Diselamma Road; thence north westwards along the said road to its intersection with Mahatma Ghandi Road; thence south westwards along the Mahatma Ghandi Road to its intersection with Motlhophantsi Crescent; thence north westwards on the said crescent to its intersection with Mootlakgama Drive; thence north eastwards along the said drive to its intersection with Kazungula Road; thence south eastwards along the said road to its intersection with Mahatma Ghandi Road; thence northwards along the said road to the point of commencement as will more fully appear on the **Plan No. BP 271/12** deposited with the Director of Surveys and Mapping.

096 MOPHANE POLLING DISTRICT

Commencing at a point where Mahatma Ghandi Road intersects with Francistown West and Tati East Constituencies' boundary; the boundary runs north eastwards along the said road to its intersection with Kanana Polling District boundary; being a point where Mahatma Ghandi Drive intersects Diselamma Road; thence generally south eastwards along the said polling district boundary to its intersection with Francistown South and Francistown West Constituencies' boundary; being a point where a stream crosses Gaborone railway line; thence south westwards along the said constituencies' boundary to its intersection with Tati East Constituency boundary; being a point where Gaborone railway line crosses Francistown Administrative District boundary; thence westwards along Francistown West and Tati East Constituencies boundary to the point of commencement as will more fully appear on the Plan No. BP 271/12 deposited with the Director of Surveys and Mapping.

097 MOSELEWAPULA POLLING DISTRICT

Commencing at a point where Mahatma Ghandi Drive intersects with Francistown West and Tati East Constituencies' boundary; the boundary runs generally north westwards along the said constituencies' boundary to its intersection with Tonota Constituency boundary; being a point where Francistown – Shashe Mooke Road crosses Shashe River; thence generally north westwards along Francistown West and Tonota Constituencies' boundary to its intersection with Shashe West and Tati West Constituencies' boundary; thence generally north eastwards along Francistown West and Tati West constituencies' boundary to its intersection with Botsalano Polling District boundary; being a point where Sowa railway line crosses Francistown Administrative District boundary; thence generally south eastwards along the said polling district boundary to its intersection with Kanana Polling District boundary; being a point where Mahatma Ghandi Drive intersects with Sowa railway line; thence south

westwards along the said polling district boundary to its intersection with Mophane Polling District boundary; being a point where Motlhophantsi Road intersects Mahatma Gandhi Drive; thence generally south westwards along the said polling district boundary to the point of commencement as will more fully appear on the **Plan No. BP 271/12** deposited with the Director of Surveys and Mapping.

CONSTITUENCY NO.13- NATA-GWETA

098 MOSETSE POLLING DISTRICT

Commencing at the intersection of a cutline and Semowane River on the eastern side of Mowana Mine; the boundary runs eastwards along the said river to its intersection with Masetse-Tutume Road; thence generally south westwards along the said road to its intersection with a tributary to Masetse River; thence south eastwards along the said tributary to its confluence with Masetse River; thence south eastwards along Masetse River for approximately 4km to a confluence another tributary; thence south eastwards along the said tributary to its intersection with Francistown-Nata Road; thence north westwards along the said road to its intersection with Lepashe-Masetse gravel road; thence south wards along the said gravel road to its intersection with Lepashe River; thence westwards along the said river to its intersection with Dukwi Cordon Fence; thence generally north eastwards to its intersection with Masetse River; thence eastwards along the said river for approximately 17km to its intersection with a cutline that goes through Mowana Mine; thence north eastwards along the said cutline to the point of commencement as will more fully appear on the **Plan No. BP 271/13** deposited with the Director of Surveys and Mapping.

099 KUTAMOGOREE-LEPASHE POLLING DISTRICT

Commencing at the intersection of Semowane River and Masetse-Tutume Road; the boundary runs along the said road to its intersection with Nata-Gweta and Nkange Constituencies boundary; thence generally southwards, along the said constituency boundary to its intersection with Nata-Gweta and Shashe West Constituencies boundary; thence generally westwards along the Nata-Gweta and Shashe West Constituencies boundary to its intersection with Nata-Gweta and Boteti East Constituencies boundary; thence along Nata-Gweta and Boteti East Constituencies boundary to its intersection with Dukwi Cordon Fence; thence northwards to a point approximately 6km; thence north eastwards along the said fence to its intersection with Masetse Polling District boundary; thence eastwards, generally northwards, north eastwards along the said polling district to its intersection with a cutline; thence northwards along the said cutline to the point of commencement as will more fully appear on the **Plan No. BP 271/13** deposited with the Director of Surveys and Mapping.

100 DUKWI POLLING DISTRICT

Commencing at the intersection of Francistown-Nata A3 road with Semowane River; thence boundary runs generally eastwards along the said river to its intersection with Moseitse Polling District boundary; thence generally southwards along the said polling district boundary to its intersection with Kutamogoree-Lepashe Polling District boundary; thence generally southwards to its intersection with Nata-Gweta and Boteti East Constituencies boundary; thence westwards for approximately 56km along the said constituency boundary; thence north eastwards to a point approximately 22km; thence generally south eastwards to the south west corner of Sowa Town boundary; thence south eastwards, north eastwards, north westwards along the said boundary to its intersection with Semowane-Sowa Town dirt road; thence north eastwards along the said dirt road to its intersection with the Francistown-Nata A3 road; thence south eastwards along Francistown-Nata A3 road to the point of commencement as will more fully appear on the **Plan No. BP 271/13** deposited with the Director of Surveys and Mapping.

101 NATA EAST POLLING DISTRICT

Commencing at the intersection of a high voltage power line and Nata River; being a point north of Nata village; the boundary runs south eastwards, southwards along the high voltage power line to its intersection with Tsaathoka Disease Control Fence; thence south westwards along the said Cordon Fence to its intersection with Francistown-Nata road; thence south eastwards along the said road to its intersection with Dukwi polling district boundary; thence south westwards along the said polling district boundary to its intersection with Sowa Town boundary; thence north westwards, south westwards along Sowa Town boundary to its intersection with Dukwi Polling District boundary; thence north westwards to a point approximately 30km; thence northwards to a point approximately 24km; thence eastwards to a point on Nata River; thence generally northwards along the said river to the point of commencement as will more fully appear on the **Plan No. BP 271/13** deposited with the Director of Surveys and Mapping.

102 MANXOTAE-SEPAKO POLLING DISTRICT

Commencing at the intersection of Nata-Kasane A3 road and Nata- Gweta and Chobe Constituencies boundary; being Sibuyu Forest Reserve boundary; the boundary runs eastwards to its intersection with Botswana-Zimbabwe International boundary; being Nata-Gweta constituency boundary; thence generally south eastwards, along the said constituency boundary to its intersection Nata-Gweta and Nkange Constituencies boundary; thence generally southwards along Nata-Gweta and Nkange Constituencies boundary to its intersection Moseitse-Kutamogoree Polling District boundary; thence

westwards along Moseitse-Kutamogoree, Dukwi and Nata East polling district boundaries to its intersection with Nata River; being a point along the high voltage power line; thence north westwards along the said high voltage power line to its intersection with Francistown-Kasane Road; thence generally northwards along the said road to the point of commencement as will more fully appear on the **Plan No. BP 271/13** deposited with the Director of Surveys and Mapping.

103 NATA WEST POLLING DISTRICT

Commencing at Ngwasha Gate, being a point on Manxotae-Sepako Polling District boundary; the boundary runs generally southwards along the polling district boundary to its intersection with Nata East Polling District boundary on Nata River; thence generally southwards along the said polling district boundary to a point approximately 23km west of Nata River; thence generally northwards for approximately 18km to its intersection with a high voltage power line; being a point on a dirt road to Nata State Ranches; thence north westwards along the said dirt road to the south western beacon of Farm P0-10; thence north eastwards along the boundary of the said farm to the north most beacon of farm Po-16, thence north east wards in a straight line to point of commencement as will more fully appear on the **Plan No. BP 271/13** deposited with the Director of Surveys and Mapping.

104 ZOROGA-TSOKATSHAA POLLING DISTRICT

Commencing at the intersection of Nata-Kasane Road with the boundary of Sibuyu Forest Reserve; being a point on the Manxotae-Sepako Polling District boundary; the boundary runs south along the said polling district boundary to its intersection with Nata West Polling District boundary; thence generally southwards along Nata West, Nata East and Dukwi Polling District boundaries; to its intersection with Nata-Gweta and Boteti East Constituencies boundary; thence generally north westwards to a point approximately 250m west of a dirt road to Tsharaga cattle post; thence north eastwards along the said dirt road to its intersection with the Nata-Maun Road; thence westwards along the Nata-Maun Road to its intersection with Senagore-Gweta dirt road; thence northwards along the said dirt road to its intersection with Old Maun-Nata dirt road; thence westwards along the Old Maun-Nata dirt road to its intersection with Nata-Gweta and Maun East Constituencies boundary; thence generally northwards along the said constituency boundary to its intersection with Nata-Gweta and Chobe Constituencies boundary; thence eastwards along Nata-Gweta and Chobe Constituencies boundary to point of commencement as will more fully appear on the **Plan No. BP 271/13** deposited with the Director of Surveys and Mapping.

105 GWETA EAST POLLING DISTRICT

Commencing at the intersection of Tsharaga dirt road and Nata-Maun Road; being a point along Zoroga-Tsokatshaa Polling District boundary; the boundary runs south westwards along the said polling district boundary to its intersection with Nata-Gweta and Boteti East Constituencies boundary; thence generally north westward along the said constituencies boundary to its intersection with Nata-Gweta and Maun East Constituencies boundary; thence northwards for approximately 5km along the Nata-Gweta and Maun East Constituencies boundary to its intersection with a dirt road passing west of Gasebalwe Seretse Primary School; thence north eastwards along the said dirt road to a point on a tarred road in front of the Post Office; thence north eastwards to its intersection with Zoroga-Tsokatshaa Polling District boundary; thence eastwards along the said polling district boundary to point of commencement as will more fully appear on the **Plan No. BP 271/13** deposited with the Director of Surveys and Mapping.

106 GWETA WEST POLLING DISTRICT

Commencing at the intersection of the Old Maun dirt road and the Senagore dirt road; being a point on Zoroga-Tsokatshaa Polling District boundary; the boundary runs southwards, eastwards along the said polling district boundary to its intersection with Gweta East Polling District boundary; thence south westwards along the Gweta East Polling District boundary to its intersection with Nata-Gweta and Maun East Constituencies boundary; thence northwards along the said constituencies boundary to its intersection with Old Maun dirt road; thence generally eastwards along the said dirt road to the point of commencement as will more fully appear on the **Plan No. BP 271/13** deposited with the Director of Surveys and Mapping.

107 SOWA POLLING DISTRICT

Commencing at the northern most corner of Sowa Town boundary; being a point on the Nata East Polling District boundary; the boundary runs south eastwards along the said polling district boundary to its intersection with Dukwi Polling District boundary; thence southwards, westwards to its intersection with Nata East Polling District boundary; thence northwards along the Nata East Polling District boundary polling district boundary to the point of commencement as will more fully appear on the **Plan No. BP 271/13** deposited with the Director of Surveys and Mapping

CONSTITUENCY NO.14- NKANGE

108 MAITENGWE NORTH POLLING DISTRICT

Commencing at the intersection of the Nkange and Nata-Gweta Constituencies boundary with the Dukwi Cordon Fence; the boundary runs generally south eastwards along the Nkange constituency boundary to a point on the Maitengwe Border Gate; being a point on Maitengwe-Boarder Gate road; thence generally south westwards along the said road to its intersection with Tutume-Maitengwe road; thence north eastwards along the Tutume-Maitengwe road to its intersection with Maitengwe-Matulungundu gravel road; thence generally south westwards along the said gravel road to its intersection with a gravel road passing Water Utilities Corporation water tanks on the southern side; thence north westwards in a straight line for approximately 41 km to its intersection with Nkange and Nata-Gweta constituencies boundary; being a point on Dukwi Cordon Fence approximately 4km north east of where said fence crosses Nkange river; thence north eastwards along the said constituencies boundary to the point of commencement as will more fully appear on the **Plan No. BP 271/14** deposited with the Director of Surveys and Mapping.

109 MAITENGWE SOUTH POLLING DISTRICT

Commencing at a point on Maitengwe Border Gate; being a point on the Nkange constituency and Maitengwe North Polling District boundary; the boundary runs generally south eastwards along the said constituency boundary to its intersection with a drift fence passing between Changate and Dagwi villages; thence westwards along the said cutline to where it crosses Nyangadzengombe River; thence generally north westwards along the said river to its confluence with Nkange River; thence generally north westwards along Nkange River to a point where it is crossed by Dukwi Cordon Fence; being a point on the Nkange and Nata-Gweta constituency boundaries; thence north eastwards along the said boundary to its intersection with Maitengwe North Polling district boundary; thence generally south eastwards along the said polling district boundary to a point of commencement as will more fully appear on the **Plan No. BP 271/14** deposited with the Director of Surveys and Mapping.

110 NKANGE NORTH POLLING DISTRICT

Commencing at the intersection of the constituency boundary with a drift fence passing between Changate and Dagwi villages; being a point on Maitengwe South Polling district boundary; the boundary runs generally southwards along the said constituency boundary to its intersection with Nkange River; thence generally north westwards along the said river to its confluence with a Chilindi-July stream; thence generally north eastwards along the said stream to its intersection with a gravel road passing Mabuwe Primary School on the northern and Fungwane gravel Road ; thence

generally northwards along the said gravel road to its intersection with a stream; thence north westwards along the said stream to its confluence with Nyangazengombe River; being a point on Maitengwe South Polling District boundary; thence generally south eastwards along the said polling district boundary to the point of commencement as will more fully appear on the **Plan No. BP 271/14** deposited with the Director of Surveys and Mapping.

111 NKANGE SOUTH POLLING DISTRICT

Commencing at the intersection of Nkange constituency boundary with Nkange River; being a point on Nkange North Polling district boundary; the boundary runs generally south westwards along the said constituency boundary to a point approximately 1km south west of where Goshwe-Mbalambi gravel road crosses Shashe River; thence north westwards in a straight line for approximately 15km to its intersection with Senete Veterinary Cordon Fence; being a point approximately 3.5km north east of Trigonometric Beacon BPT 032; thence generally north westwards along the said Cordon Fence to where it crosses Gwedebi River; thence generally north westwards along the said river to its intersection with Dukwi Cordon Fence; being a point on the Nkange and Nata-Gweta constituencies boundary; thence north wards; north eastwards along the said constituencies boundary to a point where Dukwi Cordon Fence crosses Nkange River; being a point on Maitengwe South Polling District boundary; thence generally south eastwards along the said polling district boundary to the confluence of Nyangazangombe and Nkange rivers; being a point on Nkange North Polling district boundary; thence generally south eastwards along the said polling district boundary to the point of commencement as will more fully appear on the **Plan No. BP 271/14** deposited with the Director of Surveys and Mapping.

112 TUTUME NORTH POLLING DISTRICT

Commencing at the intersection of Tutume-Maitengwe road and Senete Veterinary cordon fence; the boundary generally runs south westwards along the said road to a point of its intersection with Nanana Internal road; thence westwards along the said internal road to a point where it crosses Ngathu-we-Tjilagwane-na-Setabule stream; thence westwards along the said stream to its confluence with Tutume river; thence generally north westwards along the said river to its intersection with Dukwi cordon fence; being a point on the Nkange and Nata-Gweta constituencies boundary; thence north wards along the said boundary to a point where Dukwi cordon fence crosses Gwedebi River; being a point on Nkange South Polling District boundary; thence generally south eastwards along the said boundary to the point of commencement as will more fully appear on the **Plan No. BP 271/14** deposited with the Director of Surveys and Mapping .

113 TUTUME CENTRAL POLLING DISTRICT

Commencing at the confluence of Tutume and Mazuzumba Rivers the boundary generally runs north westwards along the Tutume River to its confluence with Ngathuwe-Tjilagwane-na-Setabule stream; being a point on Tutume North polling district boundary; thence generally north eastwards along the said polling district boundary to its intersection with Nkange South polling district boundary; thence south eastwards along Nkange South polling district boundary to a point where Mazuzumba River crosses Senete Veterinary cordon fence; thence generally south westwards along the said river to a point of commencement as will more fully appear on the **Plan No. BP 271/14** deposited with the Director of Surveys and Mapping.

114 TUTUME EAST POLLING DISTRICT

Commencing at the confluence of Tutume and Mazuzumba Rivers; being a point on Tutume Central polling district boundary; the boundary generally runs north eastwards along the Mazuzumba River to its intersection with Senete Veterinary cordon fence; being a point on Nkange South Polling District boundary; thence generally south eastwards along the said boundary to a point approximately 3.5 km south east of Trigonometric Beacon BPT 032; thence south westwards in a straight line to a point where Tutume- Goshwe road crosses Lebakalale River; thence generally south westwards along the said river to its confluence with Goshwe River; thence generally south westwards along the said river to its confluence with Tutume River; thence generally south eastwards along the Tutume River to its confluence with Tuke River; thence south westwards along Tuke River to its intersection with Tutume- Francistown road; thence north wards along the said road to its intersection with Tutume river; thence westwards along the said river to a point of commencement as will more fully appear on the **Plan No. BP 271/14** deposited with the Director of Surveys and Mapping.

115 TUTUME SOUTH POLLING DISTRICT

Commencing at the confluence of Tutume and Mazuzumba Rivers; being a point on Tutume East polling district boundary; the boundary runs generally south eastwards along the said polling district boundary to a point where Tuke river crosses Tutume-Francistown road; thence south westwards in a straight line to the source of Madingwane River; thence generally south westwards along the said river to its intersection with the Nkange and Nata-Gweta constituencies boundary; being a point approximately 6km north west of Trigonometric Beacon BPT 501; thence northwards along the constituency boundary to its intersection with Nkoshwegutho gravel road; being a point on Tutume West Polling District boundary approximately 4km south west of Trigonometric Beacon BPT 506; thence generally north eastwards along the said gravel road crossing the Tutume-Mosetse road to its intersection with Tutume River; thence generally eastwards along the said river to a point of commencement as will

more fully appear on the **Plan No. BP 271/14** deposited with the Director of Surveys and Mapping.

116 TUTUME WEST POLLING DISTRICT

Commencing at the intersection of Tutume River and Nkoshwegutho gravel road; being a point on Tutume South and Tutume Central Polling districts boundary; the boundary runs generally south westwards along the said Polling district boundary to its intersection with the constituency boundary; being a point approximately 4km southwest of Trigonometric BPT 506, thence northwards, north westwards, northwards, to its intersection with Tutume North Polling district boundary; thence south-eastwards along the said polling district to its intersection with Tutume Central polling district boundary; thence South eastwards along Tutume Central Polling district boundary to the point of commencement as will more fully appear on the **Plan No. BP 271/14** deposited with the Director of Surveys and Mapping.

117 MATOBO-GOSHWE POLLING DISTRICT

Commencing at a point where Maule gravel road crosses Shashe River; being a point on the Nkange and Tati West constituencies boundary; the boundary runs westwards along the said road to its intersection with Nswazwi- Goshwe gravel road; thence south westwards in a straight line approximately 20 km to a point where Tutume-Francistown road crosses Guwe River; thence generally south westwards along the said river to its confluence with Moseitse River; thence generally south westwards along the Moseitse river to its intersection with the Nkange and Nata-Gweta constituencies boundary; being a point approximately 10km northwest of Trigonometric Beacon BPT 501; thence north wards along the said constituency boundaries to its intersection with Tutume South Polling district boundary; thence generally north eastwards along the said polling district boundary to its intersection with Nkange South Polling district boundary; thence south eastwards along Nkange South Polling district boundary to its intersection with Nkange Constituency boundary; then north eastwards along the said constituency boundary to its intersection with Tati West Constituency boundary; thence generally southwards along Nkange and Tati West Constituencies boundary to the point of commencement as will more fully appear on the **Plan No. BP 271/14** deposited with the Director of Surveys and Mapping.

118 NSWAZWI-MAKUTA POLLING DISTRICT

Commencing at a point where Maule gravel road crosses Shashe River; being a point on the Nkange, Tati West constituencies and Matobo-Goshwe Polling district boundary; the boundary runs generally south westwards along the said constituency boundaries to a point approximately 6.8km north east of Trigonometric Beacon BPT 030; thence generally south westwards in a straight line approximately 30 km to its

intersection with Francistown-Maun road; being a point in Nkange and Nata-Gweta constituencies boundary; thence generally north-westwards; thence northwards along the said boundaries to a point where Moseitse river crosses Nkange and Nata-Gweta constituencies boundary; being a point on Matobo-Goshwe Polling district boundary; thence generally north eastwards along the said boundary to the point of commencement as will more fully appear on the **Plan No. BP 271/14** deposited with the Director of Surveys and Mapping

119 NSHAKAZHOGWE POLLING DISTRICT

Commencing at a point being the confluence of Shangano stream and Shashe River; being a point on the Nkange and Tati West constituencies boundary; the boundary runs generally north westwards along the said stream to its intersection with Tutume-Francistown road; thence north westwards along the said road for approximately 1km to its intersection with Shakoro gravel road; thence generally westwards in a straight line; approximately 15km crossing Nyamambisi river and Lohahana stream to its intersection with Chengeta I track; thence south westwards crossing Lohahana stream to a point of its intersection with Francistown-Nata (A3) road; thence generally north westwards along the said road to a point where it crosses Mosope River; being a point on the Nswazwi-Makuta Polling district boundary; thence north eastwards along the said boundary to its intersection with Shashe river; being a point on the Nkange and Tati West constituencies boundary; thence south wards along the said constituencies boundary to the point of commencement as will more fully appear on the **Plan No. BP 271/14** deposited with the Director of Surveys and Mapping .

120 SEBINA POLLING DISTRICT

Commencing at a confluence of Shangano stream and Shashe River; being a point on the Nkange, Tati West constituencies and Nshakazhogwe Polling district boundaries, the boundary runs generally southwards along the said constituencies boundary to the confluence of Shashe and Nyamambisi rivers; thence generally north westwards along Nyamambisi river to its intersection with Tutume-Francistown road; thence generally south westwards along the said road to its intersection with Francistown-Nata road, thence generally westwards along the said road to a point approximately 500m south east of Chengeta I shop, being a point on Nshakazhogwe Polling District boundary; thence generally north eastwards along the said boundary to the point of commencement as will more fully appear on the **Plan No. BP 271/14** deposited with the Director of Surveys and Mapping .

121 MAROBELA POLLING DISTRICT

Commencing at the confluence of Shashe and Nyambambisi rivers; being a point on the Nkange, Tati West constituency and Sebina Polling district boundary; the boundary runs generally south eastwards to its intersection with Shashe West Constituency boundary; thence generally south westwards along the Nkange and Shashe West Constituencies boundary to its intersection with Tlhalogang River; thence generally north westwards along the said river to its intersection with a tarred road to Marapong; thence north eastwards along the said tarred road to its intersection with Francitown-Nata road(A3); being point on Sebina Polling district boundary; thence generally north eastwards along the said Polling district boundary to a point of commencement as will more fully appear on the **Plan No. BP 271/14** deposited with the Director of Surveys and Mapping.

122 MARAPONG POLLING DISTRICT

Commencing at a point where the Francitown- Nata (A3) road crosses Mosope River; being a point on Nkange, Nata-Gweta Constituencies and Nshakazhogwe Polling district boundary; the boundary runs generally south eastwards along the said road to its intersection with Marapong road; being a point on Marobela Polling District boundary; thence generally south westwards along the said Polling district boundary to its intersection with Nkange and Shashe West constituencies boundary; thence generally westwards along the said constituencies boundary to its intersection with Nata-Gweta constituency boundary; thence north eastwards along Nkange and Nata-Gweta Constituencies boundary to a point of commencement as will more fully appear on the **Plan No. BP 271/14** deposited with the Director of Surveys and Mapping .

CONSTITUENCY NO.15- SHASHE WEST

123 MATHANGWANE NORTH POLLING DISTRICT

Commencing at a point where Gulubane road crosses Shashe river; being a point on the Shashe West, Nkange and Tati West constituencies boundary; the boundary runs south eastwards along the said constituencies boundary to its intersection with Francitown-Nata road (A3); thence north westwards along the said road to its intersection with the gravel road from Chadibe; being a point on the access road that passes on the southern side of Mathangwane Primary School staff houses; thence generally westwards along the said access road to its intersection with gravel road to Makobo; thence northwards along the said gravel road for approximately 130m to its intersection with Mathangwane-Motshidiemang dirt road; thence generally eastwards along the said dirt road to its intersection with Tlhalogang river; thence north westwards along the said river to its intersection with Nkange and Shashe West constituencies boundary; thence generally north eastwards along the said

constituencies boundary to a point of commencement as will more fully appear on the **Plan No. BP 271/15** deposited with the Director of Surveys and Mapping.

124 MATHANGWANE SOUTH POLLING DISTRICT

Commencing at a point where Francistown-Nata road (A3) crosses Shashe River; being a point on Tati West, Shashe West constituencies boundary and Mathangwane North Polling District boundary; the boundary runs generally southwards along the said constituency boundaries to the confluence of Shashe river with Josefa stream; thence generally westwards along the said stream to its intersection with Francistown-Sowa railway line; thence south westwards in a straight line for approximately 6km to a point where Makobo-Mathangwane road crosses Tlhalogang river; thence north westwards along the said river to its intersection with Mathangwane-Motshidiemang dirt road; being a point on Mathangwane North Polling District boundary; thence generally eastwards along the said polling district boundary to a point of commencement as will more fully appear on the **Plan No. BP 271/15** deposited with the Director of Surveys and Mappings.

125 CHADIBE POLLING DISTRICT

Commencing at the confluence of Shashe River with Josefa Stream; being a point on Shashe West, Tati West constituencies boundary and Mathangwane Polling District boundary, the boundary runs generally southward along the said constituencies boundary to a point where Francistown-Sowa railway line crosses Shashe river; thence westwards along the said railway line to its intersection with Chadibe-Borolong road; thence westwards in a straight line for approximately 3km to the confluence of Tlhalogang River and Gwangwane stream; thence generally north eastwards along Tlhalogang river to its intersection with Mathangwane-Makobo road; being a point on Mathangwane South Polling District boundary; thence generally north eastwards along the said polling district boundary to a point of commencement as will more fully appear on the **Plan No. BP 271/15** deposited with the Director of Surveys and Mappings.

126 BOROLONG NORTH POLLING DISTRICT

Commencing at a point where Francistown-Sowa railway line crosses Shashe river; being a point on Shashe West, Tati West constituencies boundary and Chadibe Polling District; the boundary runs south westwards along the said constituency boundary to its intersection with Orapa-Francistown road (A30); thence westwards along the said road to its intersection with Chadibe-Borolong road; thence generally north westwards along Chadibe-Borolong road to its intersection with a gravel road from Borolong Primary School; thence westwards along the said gravel road to its intersection with A30 road; thence north westward along the said road for approximately 3.2 km to a point south of Leseru lands; thence northwards in a straight line for approximately

2km to the confluence of Tlhalogang river with Masie stream; being a point on Chadibe Polling District boundary; thence generally south eastwards along the said polling district boundary to a point of commencement as will more fully appear on the **Plan No. BP 271/15** deposited with the Director of Surveys and Mappings.

127 BOROLONG SOUTH POLLING DISTRICT

Commencing at a point where Francistown-Orapa road (A30) crosses Shashe river; being a point on Shashe West, Tati West constituencies boundary and Borolong North Polling District boundary; the boundary runs generally southwards along the said constituencies boundary to its intersection with Francistown West constituency boundary; being a confluence of Shashe river with Mphane river; thence south westwards in a straight line for approximately 12km to a point where Natale cutline crosses Mooke river; thence northwards along the said cutline to its intersection with Mphane river; thence generally eastwards along Mphane river to its confluence with Mboela stream; thence northwards in a straight line for approximately 3km to a point where Natale road intersect with A30 road; thence eastwards along A30 road for approximately 3.5km to its intersection with Borolong North Polling district boundary; thence generally south eastwards along the said polling district to a point of commencement as will more fully appear on the **Plan No. BP 271/15** deposited with the Director of Surveys and Mappings.

128 SHASHEMOOKE POLLING DISTRICT

Commencing at the confluence of Mphane and Shashe river; being a point on Tati West, Shashe West constituencies boundary and Borolong South Polling District boundary; the boundary runs generally southwards along Shashe West constituency boundary to its intersection with Tati East and Tonota constituencies boundary; thence south westwards along the Tonota and Shashe West constituencies boundary to its intersection with Kgoronyane river; thence north westwards along the said river to its intersection with a stream; being a point approximately 2.5km south of trigonometric beacon BPT 502; thence northwards in a straight line to the said beacon; thence eastwards in a straight line for approximately 17km to its intersection with Borolong South Polling District boundary; thence north eastwards along the said polling district boundary to a point of commencement as will more fully appear on the **Plan No. BP 271/15** deposited with the Director of Surveys and Mappings.

129 MAJANA POLLING DISTRICT

Commencing on trigonometric beacon BPT 502; being a point on Shashemooke Polling District boundary; the boundary runs northwards in a straight line for approximately 1km to its intersections with old DEBEERS cutline (passing through Sethoragore Matimela Camp); thence north westwards along the said cutline to its intersection with

Lekoba gravel road; thence south westwards in a straight line for approximately 10km to its intersection with Lekoba-Jamine dirt road; thence north westwards in a straight line for approximately 10km to a point on a junction between A30 road and Lekoba-Matsitama gravel road; thence north eastwards in a straight line for approximately 13km to its intersection with Mmapatse road; thence north westwards in a straight line for approximately 5km to its intersection with Mmapatse river being a point on Shashe West and Nkange constituencies boundary; thence generally eastwards along the said constituencies boundary to its intersection with Mathangwane North Polling District Boundary; thence south eastwards along the boundaries of Mathangwane North, Mathangwane South, Chadibe and Borolong North Polling Districts to its intersection with Borolong South Polling District boundary; thence generally south westwards along Borolong South Polling District boundary to its intersection with Shashemooke Polling District boundary; thence westwards along Shashemooke Polling District boundary to the point of commencement as will more fully appear on the **Plan No. BP 271/15** deposited with the Director of Surveys and Mappings.

130 MABESEKWA POLLING DISTRICT

Commencing at an intersection of Shashe West, Serowe West and Tonota constituencies boundary; the boundary runs north westwards along Shashe West and Serowe West to its intersection with Xhorocheba cutline; thence north eastwards in a straight line for approximately 37km to its intersection with Majana Polling District boundary; being a point on Lekoba-Jamini dirt road; thence generally south eastwards along the boundaries of Majana and Shashe Mooke Polling District to its intersection with Tonota and Shashe West constituencies boundary; thence south westwards along the said constituency boundary to the point of commencement as will more fully appear on the **Plan No. BP 271/15** deposited with the Director of Surveys and Mappings.

131 MATSITAMA POLLING DISTRICT

Commencing at the intersection of Serowe West, Shashe West and Boteti East constituencies boundary; the boundary runs generally northwards along Boteti East and Shashe West constituencies boundaries to its intersection with Nata Gweta constituencies boundary; thence generally eastwards along Nata Gweta and Shashe West constituencies boundary; thence south eastwards along Nkange and Shashe West constituencies boundaries to its intersection with Majana Polling District; thence generally south westwards along the boundaries of Majana and Mabesekwa Polling Districts to its intersection with Serowe West and Shashe West constituencies boundary; thence north westwards along the said constituencies boundaries to a point of commencement as will more fully appear on the **Plan No. BP 271/15** deposited with the Director of Surveys and Mappings.

CONSTITUENCY NO.16- TONOTA

132 MANDUNYANE POLLING DISTRICT

Commencing at the confluence of Shashe and Mooke Rivers, being a point on Tonota and Shashe West with Tonota and Tati East constituencies boundary; the boundary runs south eastwards along Tonota and Tati East constituencies boundary to its intersection with Water Utilities Corporation Pipeline from Shashe Dam; thence south westwards along the said pipeline to a point where the pipeline intersects with Tholodi river; thence generally westwards along Tholodi river to its intersection with Tonota-Mabesekwa dirt road; thence generally westwards along the said dirt road to its intersection with Tonota and Shashe West constituencies boundary; thence north eastwards along the said constituencies boundary to the point of commencement as will more fully appear on the **Plan No. BP 271/16** deposited with the Director of Surveys and Mapping.

133 SEMOTSWANEPOLLING DISTRICT

Commencing at a point of intersection of Water Utilities Corporation Pipeline from Shashe Dam with Shashe river; being a point on Tati East and Tonota constituencies boundary; the boundary runs generally south eastwards along the said constituencies boundary to its intersection with A1 road; thence generally southwards along the said road to its intersection with Tholodi river; thence generally north westwards along the said river to its intersection with Water Utilities Corporation Pipeline; thence north eastwards to the point of commencement as will more fully appear on the **Plan No. BP 271/16** deposited with the Director of Surveys and Mapping.

134 TONOTA WEST POLLING DISTRICT

Commencing at a point of intersection of A1 road with Tholodi river being a point on Semotswane Polling District boundary; the boundary runs south westwards along said road to its intersection with Mpakakhudu stream; thence south eastwards along said stream to its confluence with Motloutse river; thence north westwards for approximately 200m along Motloutse river; being a point on Tonota and Mmadinare constituencies boundary; thence south westwards along the said constituencies boundary to a point where A1 road crosses Dichabanyane stream; thence south westwards along the said stream to its intersection with Gaborone-Francistown railway line; thence northwards along the said railway line to its intersection with Motloutse River; thence generally westwards along Motloutse River to a point where the said river divides into two channels; thence westwards in a straight line for approximately 14km to its intersection with the Tonota and Serowe North Constituencies boundary; thence north westwards along the said constituencies boundary to its intersection with Tonota and Shashe West constituencies boundary; thence north eastwards along the

Tonota and Shashe West constituencies boundary to its intersection with Mandunyane polling district boundary; thence generally eastwards along the said polling district boundary to its intersection with Semotswane polling district boundary; thence generally south eastwards along Semotswane polling district boundary to the point of commencement as will more fully appear on the Plan No. BP 271/16 deposited with the Director of Surveys and Mapping.

135 TONOTA NORTH POLLING DISTRICT

Commencing at a point where A1 road crosses Shashe river; being a point on Tati East and Tonota constituencies boundary; the boundary runs south eastwards along the said constituencies boundary to the confluence of Shashe and Tholodi rivers; thence north westwards along Tholodi river to its confluence with Mochele stream; thence generally westwards along Mochele stream to a point where Shashe Dam-Selibe Phikwe Pipeline crosses the said stream; thence south eastwards along the said pipeline to its intersection with Makgekgenene-Tonota Rural Administration Council road; thence generally westwards along the said road to its intersection with A1 road; thence generally north eastwards along A1 road to the point of commencement as will more fully appear on the **Plan No. BP 271/16** deposited with the Director of Surveys and Mapping.

136 TONOTA CENTRAL POLLING DISTRICT

Commencing at the confluence of Mochele stream and Tholodi river, being a point on the Tonota North polling district boundary; the boundary runs generally south eastwards along Tholodi river to the confluence of Shashe and Tholodi rivers; being a point on the Tonota and Tati East constituencies boundary; thence south eastwards along the said constituencies boundary to its intersection with the Old Francistown-Gaborone Road; thence south westwards along the said road to its intersection with Shashe Dam-Selibe Phikwe Pipeline; thence north westwards along the said pipeline to its intersection with Mochele stream; thence generally eastwards along the said stream to the point of commencement as will more fully appear on the **Plan No. BP 271/16** deposited with the Director of Surveys and Mapping.

137 THOLOTSANE POLLING DISTRICT

Commencing at the intersection of Tonota North and Tonota Central polling districts boundary; the boundary runs south eastwards along Tonota Central polling district boundary to its intersection with Tholotsane river; thence generally south westwards along the said river to its intersection with the Tonota West polling district boundary; thence north eastwards along the said polling district boundary to its intersection with Tonota North polling district boundary; thence eastwards along Tonota North polling

district boundary to the point of commencement as will more fully appear on the **Plan No. BP 271/16** deposited with the Director of Surveys and Mapping.

138 TONOTA EAST POLLING DISTRICT

Commencing at the intersection of Tonota and Tati East constituencies boundary with Tonota Central polling district boundary; the boundary runs generally south eastwards, south westwards along the said constituencies boundary to its intersection with Shashe Dam-Selibe Phikwe Pipeline; thence north westwards along the said pipeline to its intersect with Old Francistown-Gaborone road being a point on Tonota Central polling district boundary; thence north eastwards along the said polling district boundary to the point of commencement as will more fully appear on the **Plan No. BP 271/16** deposited with the Director of Surveys and Mapping.

139 TONOTA SOUTH EAST POLLING DISTRICT

Commencing at the intersection of Shashe Dam-Selibe Phikwe Pipeline and Old Francistown-Gaborone road; the boundary runs south eastwards along the said pipeline to its intersection with Tonota and Mmadinare constituencies boundary; thence generally southwards, generally north westwards along the said constituency boundary to its intersection with Tonota West polling district boundary; thence generally north westwards, north eastwards along the said polling district boundary to its intersection with Tholotsane polling district boundary; thence generally eastwards along the Tholotsane polling district boundary to the point of commencement as will more fully appear on the **Plan No. BP 271/16** deposited with the Director of Surveys and Mapping.

140 GOJWANE POLLING DISTRICT

Commencing at the intersection of Gaborone-Francistown Railway Line with Motloutse river; the boundary runs south westwards along the said railway line to its intersection with Dichabanyana stream; thence generally north eastwards along the said stream to its intersection with Tonota and Mmadinare constituencies boundary; thence southwards, westwards, southwards to its intersection with Masokobale river; thence generally westwards along the said river to its intersection with Tonota and Serowe North constituencies boundary; thence north westwards along Tonota and Serowe North constituencies boundary to its intersection with Tonota West polling district boundary; thence along the said polling district boundary to the point of commencement as will more fully appear on the **Plan No. BP 271/16** deposited with the Director of Surveys and Mapping.

141 SERULE POLLING DISTRICT

Commencing the intersection of Tonota and Serowe North constituencies boundary with Gojwane polling district boundary; the boundary runs generally eastwards along the said polling district boundary to its intersection with Tonota and Mmadinare constituencies boundary; thence generally eastwards, south eastwards, south westwards along Tonota and Mmadinare constituencies boundary to its intersection with Tonota and Palapye constituencies boundary; thence westwards along Tonota and Palapye constituencies boundary to its intersection with the Tonota and Serowe North constituencies boundary; thence generally north eastwards, north westwards, along the Tonota and Serowe North constituencies to the point of commencement as will more fully appear on the **Plan No. BP 271/16** deposited with the Director of Surveys and Mapping.

CONSTITUENCY NO.17- BOBIRWA

142 LEPOKOLE POLLING DISTRICT

Commencing at the confluence of Shashe and Mammidi rivers; being a point on Mmadinare and Bobirwa constituencies boundary; the boundary runs south eastwards along Bobirwa Constituency boundary to a point approximately 700m south east of the north eastern most beacon of Lenyetse1 veterinary camp plot; thence south eastwards in a straight line for approximately 10km to trigonometric beacon BPT 265; thence south westwards in a straight line for approximately 9km to trigonometric beacon BPT 266; thence south westwards in a straight line for approximately 8km to trigonometric beacon BPS 086; thence northwest wards in a straight line for approximately 17km to trigonometric beacon BPS 085 on Maebele Hill; being a point on Bobirwa and Mmadinare constituencies boundary; thence north wards along the said constituencies boundary to the point of commencement as will more fully appear on the **Plan No. BP 271/17** deposited with the Director of Surveys and Mapping.

143 BOBONONG NORTH POLLING DISTRICT

Commencing on trigonometric beacon BPS 085 (Maebele Hill); being a point on Mmadinare, Bobonong constituencies boundary and Lepokole Polling District boundary; the boundary runs generally north eastwards along the said polling district boundary to trigonometric beacon BPT 265; thence south eastwards in a straight line to a point where Bobonong-Gobojango road crosses Moabi river; thence south westwards along the said road to its intersection with Motloutse river; thence westwards along the said river to its confluence with Mmadiphiri stream; thence south westwards to its intersection with Bobonong-Tobane road; thence generally westwards along the said road to its intersection with Mmadinare and Bobirwa constituencies boundary; thence north eastwards along the said constituencies

boundary to the point of commencement as will more fully appear on the **Plan No. BP 271/17** deposited with the Director of Surveys and Mapping.

144 BOBONONG CENTRAL POLLING DISTRICT

Commencing at a point where Bobonong- Gobojango road crosses Moabi river; being a point on Bobonong North polling district boundary; the boundary runs south eastwards in a straight line to a point where old Gobojango-Molalatau road crosses Metsimaswaana river; thence south westwards in a straight line to the confluence of Motloutse and Lephokwe rivers; thence generally westwards along the said river to its confluence with Bobonong stream; thence generally westwards along Bobonong stream to its confluence with Mmamatlapana stream; thence north westwards along Mmamatlapana stream to its intersection with Bobonong-Sefhophe road; thence generally southwards along the said road to its intersection with Bobirwa and Mmadinare constituencies boundary at Bonnanonyane lands; thence generally north eastwards along the said constituencies boundary to its intersection with Bobonong North polling district boundary; thence generally north eastwards along the said polling district boundary to the point of commencement as will more fully appear on the **Plan No. BP 271/17** deposited with the Director of Surveys and Mapping.

145 BOBONONG SOUTH WEST POLLING DISTRICT

Commencing at a point where Bobonong-Tsetsebye road crosses Bobonong stream; being a point on Bobonong Central polling district boundary; the boundary runs generally south wards along the said road to its intersection with Makapo stream; thence south westwards in a straight line for approximately 7km to a point on Tsetsebye-Sefhophe road; being a point approximately 500m south east of Mhawana pond; thence north westward along the said road to its intersection with Phakwe stream; thence north eastwards in a straight line for approximately 10km to a trigonometric beacon BPS 041; thence north westwards in a straight line to trigonometric beacon BPT 321; thence south westwards in a straight line to trigonometric beacon BPS 040 on Majwetshipa Hills; being a point on Mmadinare and Bobirwa constituencies boundary; thence north westwards along the said constituencies boundary to its intersection with Bobonong Central polling district boundary; thence generally north eastwards along he said polling district boundary to the point of commencement as will more fully appear on the **Plan No. BP 271/17** deposited with the Director of Surveys and Mapping.

146 BOBONONG SOUTH EAST POLLING DISTRICT

Commencing at a point where Bobonong-Tsetsebye road crosses Bobonong stream; being a point on Bobonong Central and Bobonong South West polling districts boundary; the boundary runs generally east wards along the said polling station

boundary to the confluence of Motloutse and Lephokwe stream; thence south westwards in a straight line for approximately 8km to trigonometric beacon BPT 307 at Mmonadigole lands; thence southwards in a straight line where Molalatau-Bobonong dirt road crosses Mhawana stream; thence south westwards along the same stream through Makapo stream to its intersection with Bobonong-Tsetsebye road; being a point on Bobonong South West polling district boundary; thence generally northwards along the said polling district boundary to the point of commencement as will more fully appear on the **Plan No. BP 271/17** deposited with the Director of Surveys and Mapping.

147 GOBOJANGO POLLING DISTRICT

Commencing at a point where old Gobojango-Molalatau road crosses Metsimaswaana river; being a point on Bobonong Central Polling district boundary; the boundary runs north westwards along the boundaries of Bobonong Central, Bobonong North and Lepokole polling districts to its intersection with Bobirwa Constituency Boundary; thence generally south eastwards along the said constituency to the confluence of Mashalale and Shashe rivers; thence south westwards in a straight line for approximately 9km to trigonometric beacon BPT 271; thence south eastwards in a straight line for approximately 7km to trigonometric beacon BPT 276; thence south westwards in a straight line for approximately 13km to trigonometric beacon BPS 067; thence westwards in a straight line for approximately 13km to the point of commencement as will more fully appear on the **Plan No. BP 271/17** deposited with the Director of Surveys and Mapping.

148 SEMOLALE-MABOLWE POLLING DISTRICT

Commencing on trigonometric beacon BPS 067; being a point on Gobojango polling district boundary; the boundary runs generally north eastward of the said polling district boundary to its intersection with the Bobirwa constituency boundary; being the confluence of Shashe and Moshalale rivers; thence generally north eastwards along the said constituency boundary to its intersection with Makhurane river; thence southwards in a straight line for approximately 13km to trigonometric beacon BPT 248; thence north westwards in a straight line for approximately 17km to trigonometric beacon BPT 277; thence south westwards in a straight line to the point of commencement as will more fully appear on the Plan No. BP 271/17 deposited with the Director of Surveys and Mapping.

149 MOLALATAU POLLING DISTRICT

Commencing at a point where Bobonong-Tsetsebye road crosses Makapo stream; being a point on Bobonong South East; the boundary runs generally north eastwards along the boundaries of Bobonong Central and Bobonong South East polling districts

to its intersection with Gobojango polling district boundary; thence eastwards along the said polling district boundary to trigonometric beacon BPS 067; thence south westwards in a straight line for approximately 18km to trigonometric beacon BPT 311; thence southwards in a straight line for approximately 8km to trigonometric beacon BPT 261; thence westwards in a straight line for approximately 7km to trigonometric beacon BPT 260; thence south westwards approximately 17km to a point on Malauwe Hill; thence south westwards in a straight line for approximately 5km to trigonometric beacon BPS 062; thence north westwards in a straight line to a point where Molalatau-Lekgolwe dirt road crosses Lekgolwe stream; thence south westwards along the said stream to a point where Mathathane-Tsetsebye dirt road crosses Lekgolwe stream; thence south westwards in a straight line to the point of commencement as will more fully appear on the **Plan No. BP 271/17** deposited with the Director of Surveys and Mapping.

150 MOTLHABANENG-LENTSWELEMORITI POLLING DISTRICT

Commencing on trigonometric beacon BPT 261; being a point on Molalatau polling district boundary; the boundary runs north eastwards along the same polling district boundary to its intersection with Mabolwe-Semolale polling district; thence generally eastwards along the said polling district boundary to its intersection with Bobirwa constituency boundary; thence generally south eastwards, south westwards along the said constituency boundary; to a point approximately 7km south west of the confluence of Limpopo and Motloutse river; thence south westwards in a straight line for approximately 13km to trigonometric beacon BPT 261; thence eastwards in a straight line to the point of commencement as will more fully appear on the **Plan No. BP 271/17** deposited with the Director of Surveys and Mapping.

151 MATHATHANE POLLING DISTRICT

Commencing on trigonometric beacon BPT 261; being a point on Molalatau and Motlhabaneng-Lentswelemoriti polling districts boundary; the boundary runs generally south eastwards along Motlhabaneng-Lentswelemoriti polling districts boundary to its intersection with Bobirwa constituency boundary; thence generally south westwards along the said constituency boundary to the confluence of Mmadipetane and Limpopo river; thence north westwards in a straight line for approximately 22km to a point on Malauwe Hills; being a point on Molalatau polling district boundary; thence generally north eastwards along the said polling district boundary to the point of commencement as will more fully appear on the **Plan No. BP 271/17** deposited with the Director of Surveys and Mapping.

152 TSETSEBJWE POLLING DISTRICT

Commencing on trigonometric beacon BPS 040 on Majwetshipa Hills; being a point on Mmadinare, Bobirwa constituencies boundary and Bobonong South West polling district; the boundary runs generally eastwards to its intersection with Bobonong South East and Molalatau polling districts boundary; thence generally eastwards along Molalatau polling district boundary to its intersection with Mathathane polling district boundary; thence southwards along Mathathane polling district boundary to its intersection with Bobirwa constituency boundary; thence generally north westwards to its intersection with veterinary cordon fence; thence north westwards along the said cordon fence to its intersection with Mmadinare and Bobirwa constituencies boundary; thence northwards along the said constituency boundary to the point of commencement as will more fully appear on the **Plan No. BP 271/17** deposited with the Director of Surveys and Mapping.

153 MOLETEMANE POLLING DISTRICT

Commencing at a point where veterinary cordon fence intersects Mmadinare and Bobirwa constituencies boundary; being a point on Tsetsebye polling district boundary; the boundary runs south westwards along the said polling district boundary to its intersection with Tswapong North and Bobirwa constituencies boundary; thence south westwards, north westwards, generally north east wards along the said constituencies boundary to its intersection with Mmadinare constituency boundary; thence northwards along Mmadinare and Bobirwa constituencies boundary to the point of commencement as will more fully appear on the **Plan No. BP 271/17** deposited with the Director of Surveys and Mapping.

CONSTITUENCY NO.18- MMADINARE

154 DAMOCHUJENAA POLLING DISTRICT

Commencing at the intersection of Moshakabela gravel road and Moshakabela river at Moshakabela cattle post; being a point on the Mmadinare and Tswapong North Constituencies boundary; the boundary runs west along the said constituencies boundary to its intersection with Palapye Constituency boundary at Lebu cattle post; thence generally northwards, westwards along Palapye constituency boundary to its intersection with Tonota Constituency boundary; northwards along the said constituency boundary to its intersection with Sedibe river; at a point on the railway line approximately 600m south of Gojwane level crossing; thence generally eastwards along the said river to its confluence with Phathasedibe River; thence south west along Phathasedibe River to its intersection with dirt road to Damochujenaa-Mmadinare dirt road; thence eastwards along the said dirt road to its intersection with the old Mmadinare-Serule road; thence generally southwards along the said old road to its

intersection with Selibe Phikwe-Serule A15 road; thence eastwards along A15 road for approximately 400m to its intersection with Moshakabela dirt road; thence generally southwards along the said dirt road to the point of commencement as will more fully appear on the Plan No. BP271/18 deposited with the Director of Surveys and Mapping.

155 MMADINARE WEST POLLING DISTRICT

Commencing at the confluence of Letlhakane, Makgwaphe/Mmankwe and Moshakabela Rivers; being a point on Mmadinare and Tswapong North Constituencies boundary; the boundary runs generally westwards along the said constituency boundary to its intersection with Damochujenaa Polling District boundary; thence generally north eastwards, westwards along the said polling district boundary to its intersection with Mmadinare and Tonota Constituencies boundary; thence generally northwards, south eastwards, generally northwards along the said constituencies boundary to its intersection with Tati East Constituency boundary; thence generally eastwards along the said constituency boundary to its intersection with Patayamatebele dirt road at Ra-Kgari cattle post; thence generally southwards along the said dirt road to its intersection with Mmadinare-Robeleva gravel road; thence generally southwards along the said gravel road to its intersection with Mmadinare-Selibe phikwe tarred road at Motloutse bridge; thence generally southwards along the said tarred road to its intersection with Letlhakane river; thence generally south westwards along the said river to the point of commencement as will more fully appear on the **Plan No. BP271/18** deposited with the Director of Surveys and Mapping.

156 ROBELELA- TSHOKWE POLLING DISTRICT

Commencing at the intersection of Motloutse River with Mmadinare and Bobirwa Constituencies boundary at Mosalakwane cattle post; the boundary runs generally westwards along the said river to its intersection with Selibe-Phikwe East Constituency boundary; thence northwards in a straight line for approximately 18 km to a point on Panya hill; thence south westwards in a straight line to a point on the intersection of Sampoane River and high voltage powerline; thence generally north westwards along the said river to its intersection with Mhatane cattle post dirt road; thence southwards, westwards along the said dirt road to its intersection with Patayamatebele dirt road; being a point on Mmadinare West Polling District boundary; thence north wards along the said polling district boundary to its intersection with Mmadinare and Tati East Constituencies boundary; thence eastwards along Mmadinare Constituency boundary to its intersection with Bobirwa Constituency boundary; thence generally southwards along the said constituencies boundary to the point of commencement as will more fully appear on the Plan No. BP271/18 deposited with the Director of Surveys and Mapping.

157 TOBANE POLLING DISTRICT

Commencing at the intersection of Thune River and Mmadinare and Bobirwa Constituencies boundary; the boundary runs generally westwards along the said river to its intersection with Sefhophe-Selibe Phikwe tarred road; thence generally north westward along the said road to its intersection with Selibe-Phikwe East Constituency boundary; thence north eastwards along the said constituency boundary to its intersection with Robelela-Tshokwe Polling District boundary at Motloutse river; thence generally eastwards along the said polling district boundary to the point of commencement as will more fully appear on the **Plan No. BP271/18** deposited with the Director of Surveys and Mapping.

158 SEFHOPHE POLLING DISTRICT

Commencing at the intersection of the Mmadinare, Bobirwa and Tswapong North Constituencies boundary at Tapalaphala stream; the boundary runs north westwards along Mmadinare and Tswapong North Constituencies boundary to its intersection with Lebala River; being a point on Serule-Zanzibar Cordon fence; thence generally northwards along the said fence to its intersection with Thune River; thence generally north eastwards along the said river to its intersection with Tobane Polling District boundary; thence generally eastwards along the said polling district boundary to the point of commencement as will more fully appear on the **Plan No. BP271/18** deposited with the Director of Surveys and Mapping.

159 MMADINARE EAST POLLING DISTRICT

Commencing at the intersection of Mmadinare, Selibe-Phikwe East Constituencies boundary being on Motloutse river; the boundary runs generally westwards, southwards, south eastwards along Selibe-Phikwe East and Selibe-Phikwe West Constituencies boundary to its intersection with Tobane Polling District boundary; thence south eastwards along the said polling district boundary to its intersection with runs west wards along the said Motloutse river to a point where Motloutse river intersects with Sefhophe Polling District boundary; thence generally south westwards, southwards along the said polling district boundary to its intersection with Mmadinare and Tswapong Constituencies boundary; thence generally westwards, north eastwards to its intersection with Mmadinare West Polling District boundary; thence generally northwards along the said polling district boundary to its intersection with Robelela-Tshokwe Polling District boundary; thence generally south eastwards, southwards along the said polling district boundary to the point of commencement as will more fully appear on the **Plan No. BP271/18** deposited with the Director of Surveys and Mapping

CONSTITUENCY NO.19- SELEBI-PHIKWE EAST

160 BOTSHABELO CENTRAL POLLING DISTRICT

Commencing at a point where Kgotla Road intersects Ditiro Road; the boundary runs south eastwards along Ditiro Road to its intersection with Busang Avenue; thence generally south westwards along the said Avenue to its intersection with Tshwaragano Road; thence south eastwards along the said road to its intersection with Matima Road; thence generally southwards along Matima Road to its intersection with Rungwane Road; thence generally southwards along the said road to its intersection with Ledumang Road; thence westwards along the said road to its intersection with Meepo and Mosebodi Roads; thence northwards along Mosebodi Road to its intersection with Tshwaragano Road; thence south eastwards along the said road to its intersection with Kgotla Road; thence generally north eastwards along the said road to the point of commencement as will more fully appear on the **Plan No. BP 271/19** deposited with the Director of Surveys and Mapping.

161 BOTSHABELO WEST POLLING DISTRICT

Commencing at a point where Kgotla Road intersects Ditiro Road; being a point on the Botshabelo Central Polling District boundary; the boundary runs generally south westwards along the said polling district boundary to the junction of Mosebodi; Meepo and Ledumang Roads; thence generally south westwards along Meepo Road to a point where it crosses a railway line; thence north westwards along the said railway line to its intersection with Selebi-Phikwe East and West constituencies boundary; being a point where railway line crosses a tarred road to BCL Mine; thence generally northwards along the said constituencies boundary to its intersection with Mmadinare constituency boundary; being a point on the confluence of Letlhakane and Mathathane rivers; thence north eastwards; south westwards along Mmadinare and Selebi-Phikwe constituencies boundary to its intersection with Selebi-Phikwe-Tobane Road; thence south westwards along the said road to its intersection with Modise Road; thence north westwards along Modise road to its intersection with Mosweu Road; thence south westwards along the said road to its intersection with Ditiro Road; thence generally westwards along the said road to a point of commencement as will more fully appear on the **Plan No. BP 271/19** deposited with the Director of Surveys and Mapping.

162 BOTSHABELO EAST POLLING DISTRICT

Commencing at a point where Busang Avenue intersects Ditiro Road; being a point on Botshabelo Central and Botshabelo West Polling Districts boundary; the boundary runs generally north eastwards along Botshabelo West Polling District boundary to its intersection with Selebi-Phikwe East and Mmadinare constituencies boundary; thence

south westwards along Selebi-Phikwe East and West constituencies boundary to a point where it crosses a stream that passes on the northern side of Mekoro layout; thence north westwards along the said stream to point where a dirt road intersects the stream; thence southwards for approximately 50meters along the said dirt road to its intersection with Boikhutso JSS- Mekoro tarred road; thence generally westwards along the said tarred road to its intersection with a gravel road that passes on the eastern side of Botshabelo Primary School; thence northwards along the said gravel road to its intersection with Ledumang Road; thence northwards, westwards along the said road to its intersection with Botshabelo Central Polling District; being a junction of Rungwane and Ledumang Roads; thence generally north eastwards along the said polling district boundary to a point of commencement as will more fully appear on the **Plan No. BP 271/19** deposited with the Director of Surveys and Mapping.

163 BOTSHABELO SOUTH POLLING DISTRICT

Commencing at a point where Selebi-Phikwe East and Mmadinare Constituencies boundary cross a stream that passes on the northern side of Mekoro layout; the boundary runs south westwards; north westwards along the said constituencies boundary to a point where Selebi-Phikwe-Sefhophe road crosses a railway line; thence generally north eastwards along the said railway line to a point where it crosses Meepo Road; being a point on Botshabelo West Polling District boundary; thence north eastwards along the said Polling District boundary to its intersection with Botshabelo Central Polling District; being a point where Ledumang; Meepo and Mosebodi Roads intersect; thence eastwards along Botshabelo Central Polling District to its intersection with Botshabelo East Polling District; thence south eastwards along the said polling district to a point of commencement as will more fully appear on the **Plan No. BP 271/19** deposited with the Director of Surveys and Mapping.

164 IKAGELANG PHASE 1 POLLING DISTRICT

Commencing at a junction of Molwasekgoma Road; Meepo Road and a tarred road to BCL Mine; being a point on the Selebi-Phikwe East and West constituencies boundary; the boundary runs north eastwards along the said constituencies boundary to its intersection with Botshabelo West Polling District boundary; being a point where the tarred road to BCL Mine crosses the railway line; thence south eastwards along the said polling district boundary to its intersection with Botshabelo South Polling Districts boundary; being a point where Meepo Road crosses the railway line; thence south eastwards along the said polling district boundary to a point where a stormwater drainage crosses a railway line; thence generally south westwards along the said storm water drainage to where it crosses Mophane Road; thence generally northwards along Mophane road to its intersection with Tawana Street; thence westwards along the said street to its intersection with Molwasekgoma Road; thence southwards along the said road to its intersection with Malekantwa Crescent; thence westwards along the said

Crescent to its intersection with Selebi-Phikwe East and West Constituencies boundary; being a point of intersection of Phillip Matante Road and Malekantwa Crescent; thence generally northwards along the said constituencies boundary to a point of commencement as will more fully appear on the **Plan No. BP 271/19** deposited with the Director of Surveys and Mapping.

165 NEWSTANCE POLLING DISTRICT

Commencing at a point where Phillip Matante Road intersects Malekantwa Crescent; being a point on Ikageleng Phase 1 boundary; the boundary runs generally eastwards along the said polling district boundary to a point where storm water drainage crosses Mophane Road; thence generally south eastwards along the said road to its intersection with Serogola Seretse Street; thence generally westwards along the said street to its intersection with Serowe Way; thence southwards; westwards along the said way to its intersection with Molwasekgoma Road; thence generally south westwards along the said road to its intersection with Selebi-Phikwe East and West Constituencies boundary; being a junction of Molwasekgoma Road and Mabeleapodi Avenue; thence generally northwards along the said constituencies boundary to a point of commencement as will more fully appear on the **Plan No. BP 271/19** deposited with the Director of Surveys and Mapping.

166 IKAGELENG PHASE 2 POLLING DISTRICT

Commencing at a point where a storm water drainage crosses Mophane Road; being a point on Ikageleng Phase 1 and Newstance Polling Districts boundary; the boundary runs generally north eastwards along the Ikageleng Phase 1 Polling District boundary to its intersection with Botshabelo South Polling District boundary; being a point where storm water drainage crosses the railway line; thence south westwards along Botshabelo South Polling District boundary to its intersection with Mmadinare and Selebi-Phikwe East Constituencies boundary; being a point where Selebi-Phikwe-Sefhophe Road crosses the railway line; thence north westwards along the said constituencies boundary; thence generally northwards along Selebi-Phikwe East and West Constituencies boundary to its intersection with Newstance Polling District boundary; being a junction of Mabeleapodi Avenue and Molwasekgoma Road; thence generally north eastwards along the said polling district boundary to a point of commencement as will more fully appear on the **Plan No. BP 271/19** deposited with the Director of Surveys and Mapping.

CONSTITUENCY NO. 20- SELEBI-PHIKWE WEST

167 KOPANO POLLING DISTRICT

Commencing at a point where Boipuso South Road intersects Tshekedi Road; the boundary runs southwards along the Boipuso South Road to its intersection with Thabololo Drive; thence eastwards along the said Drive to its intersection with Independence Road; thence generally south westwards along the said road to its intersection with Ratsie Setlhako Street; thence south eastwards along the said Street to its intersection with Phillip Matante Road; being a point on the Selebi-Phikwe East and West Constituencies boundary; thence eastwards; generally south westwards along the said constituency boundary to its intersection with the junction of Dr Meyer Avenue and Selebi-Phikwe-Sefhophe road; thence north westwards along Selebi-Phikwe-Sefhophe Road to its intersection with Independence Road; thence north eastwards along the Independence Road to its intersection with Botswana Road; thence generally north westwards along the said road to its intersection with Dikgomo Road; thence northwards along Dikgomo Road to its intersection with Tshekedi Road; thence eastwards along Tshekedi Road to the point of commencement as will more fully appear on the **Plan No. BP 271/20** deposited with the Director of Surveys and Mapping.

168 LESEDING POLLING DISTRICT

Commencing at a point where Molwasekgoma Road intersects Meepo Road; being a point on Selebi-Phikwe East and West Constituencies boundary; the boundary runs southwards; westwards; generally southwards along the said constituencies boundary to the point of intersection with the junction of Ratsie Setlhako and Phillip Matante Streets; being a point on the Kopano Polling District boundary; thence north westwards; generally northwards; westwards; northwards along the said Polling District boundary to its intersection with Tshekedi Road; being a point where Tshekedi Road intersects Boipuso South Road; thence generally eastwards along Tshekedi Road to its intersection with Monyakwebo and Khama Roads; thence generally north westwards along Monyakwebo Road to its intersection with Hospital Way; thence generally north westwards along the said way to its intersection with Tumelo Avenue; thence generally north eastwards along the said Avenue to its intersection with Botshelo Avenue; thence generally north eastwards along the said Avenue to its intersection with Babereki Avenue; thence south eastwards along the Babereki Avenue to its intersection with Motloutse Street; thence north eastwards along the said street to its intersection with Independence Road; thence south eastwards along the said road to its intersection with a gravel road passing between Public Health and Council Works Offices to BCL Mine No 3 Shaft; thence generally north eastwards along the said gravel road passing on the southern side of Still Drive Bar to BCL Mine Shaft No.3 gate; being a point on a gravel road that passes on the eastern side of BCL Axial Floor

Fan; thence south eastwards along the said gravel road to its intersection with a tarred road to BCL Mine; being a point on the Selebi-Phikwe East and West Constituencies boundary; thence generally south westwards along the said constituencies boundary to the point of commencement as will more fully appear on the **Plan No. BP 271/20** deposited with the Director of Surveys and Mapping.

169 THAKADIAWA POLLING DISTRICT

Commencing at a point where Thapelo Avenue intersects Tshekedi Road; the boundary runs generally north eastwards along the said avenue to its intersection with Phala Way; thence northwards along the said way to the end of the road; thence north westwards in a straight line for approximately 500meters to its intersection with Selebi-Phikwe-Serule Road; being a point approximately 50meters north of the most northern beacon of Lot 3260 (SPSS); thence north eastwards along the said road to a point approximately 425meters north east of the intersection of Independence with Selebi-Phikwe-Serule Roads; thence south eastwards in a straight line for approximately 700meters to the north eastern corner of Nico United Stadium; thence southwards to the south western corner of BCL Mine sludge ponds; thence eastwards; south eastwards; north eastwards along the boundary of BCL Mine sludge ponds to a point where the boundaries of BCL Mine sludge ponds and BCL Mine Shaft No.3 meet; thence eastwards along the southern boundary of BCL Mine Shaft No.3 to a point on BCL Mine Shaft No.3 gate; being a point on the boundary of Leseding Polling District; thence generally south westwards along the said boundary to a point where Tshekedi Road intersects Boipuso South Road; being a point on Kopano Polling District boundary; thence westwards along the said boundary to a point of commencement as will more fully appear on the **Plan No. BP 271/20** deposited with the Director of Surveys and Mapping.

170 SESAME-KAGISO POLLING DISTRICT

Commencing at a point where Lenyeletse Seretse Road intersects Karabo Way; the boundary runs westwards along the said Way to the end of the way; thence northwards in a straight line approximately 100meters to the Mowana tree; being a point along the old Selebi-Phikwe-Serule road; thence north eastwards along the said road to the south western corner of Lebogang JSS; thence northwards; eastwards along the boundaries of the said school to its north eastern corner being a point along Lenyeletse Seretse Road; thence north eastwards along the said road to its intersection with Tshekedi Road; thence eastwards along Tshekedi Road to a point of its intersection with Dikgomo Road; being a point on Kopano Polling District boundary; thence generally southwards along the said boundary to its intersection with Botswana Road; being the junction of Dikgomo and Botswana Roads; thence westwards along Botswana Road to its intersection with Lenyeletse Seretse Road; thence southwards along Lenyeletse Seretse Road to a point of commencement as

will more fully appear on the **Plan No. BP 271/20** deposited with the Director of Surveys and Mapping.

171 MERITING POLLING DISTRICT

Commencing at a point where Lenyeletse Seretse Road intersects Tshekedi Road; being a point on Sesame-Kagiso Polling District boundary; the boundary runs generally south westwards along Sesame-Kagiso Polling District boundary to Mowana Tree; being a point on old Selebi-Phikwe-Serule Road; thence south westwards along the said road to its intersection with Selebi-Phikwe West and Mmadinare Constituencies boundary; being a point approximately 900meters from the south western most corner of the Selebi-Phikwe new cemetery; thence generally north eastwards; along the said constituency boundary to the confluence of Letlhakane and Mathathane rivers; being a point on Selebi-Phikwe East; Selebi-Phikwe West and Mmadinare Constituencies boundary; thence generally south westwards along Selebi-Phikwe East and West Constituencies boundary to its intersection with a point where a gravel road that passes on the eastern side of BCL Axial Floor Fan meets with a tarred road to BCL Mine; being a point on Leseding Polling District boundary; thence north westwards along the said boundary to BCL Mine Shaft No.3 gate; being a point on Thakadiawa Polling District boundary; thence generally westwards; generally southwards along Thakadiawa Polling District to its intersection with Kopano Polling District boundary; being a point where Thapelo Avenue intersects Tshekedi Road; thence westwards along the said road to the point of commencement as will more fully appear on the **Plan No. BP 271/20** deposited with the Director of Surveys and Mapping.

172 SESAME-SOUTH POLLING DISTRICT

Commencing at a point where Lenyeletse Seretse Road intersect Karabo Way; the boundary runs southwards along Lenyeletse Seretse Road to its intersection with James Mpotokwane Road; thence generally south eastwards along the said road to where it crosses a stream; thence westwards in a straight line to the most south eastern Beacon of Lot 3992; thence south westwards in a straight line to reference mark SPRM 77; thence south westwards in a straight line to its intersection with Selebi-Phikwe and Mmadinare Constituencies boundary; being a point on Trigonometric Station BPT 494; thence south westwards; north westwards along the said constituencies boundary to its intersection with Meriting Polling District boundary; being a point approximately 900meters from the south western most corner of the Selebi-Phikwe new cemetery; thence north eastwards along the said polling district to its intersection with Sesame-Kagiso and Meriting Polling Districts; being a point on the Mowana tree; thence southwards along Sesame-Kagiso Polling District to the point of commencement as will more fully appear on the **Plan No. BP 271/20** deposited with the Director of Surveys and Mapping.

173 BONTLENG POLLING DISTRICT

Commencing at point where Dikgomo Road intersects Botswana Road; being a point on Kopano and Sesame-Kagiso Polling Districts boundary; the boundary runs generally south eastwards along Kopano Polling District boundary to its intersection with Selebi-Phikwe East and West Constituencies boundary; being the junction of Selebi-Phikwe-Sefhophe Road and Dr Meyer Avenue; thence south eastwards; westwards along the said constituencies' boundary to its intersection with Sesame-South Polling District boundary; being a point on Trigonometric Station BPT 494; thence generally north eastwards along the said polling district boundary to its intersection with Sesame-Kagiso and Sesame-South Polling Districts boundary; being a point where Lenyeletse Seretse Road intersects James Mpotokwane Road; thence northwards; eastwards along Sesame-Kagiso Polling District boundary to a point of commencement as will more fully appear on the **Plan No. BP 271/20** deposited with the Director of Surveys and Mapping.

CONSTITUENCY NO.21- PALAPYE

174 MOGOME–MOKGWARE POLLING DISTRICT

Commencing at the intersection point of Mokgware – Serowe gravel road with Palapye and Serowe South constituencies boundary, being a point near Tsokung Hill; the boundary runs generally southeast along the said constituency boundary up to its intersection with Kebuakabomo stream; thence general southwest wards along the said stream to its intersection Mahalapye West and Palapye Constituencies boundary; thence generally westwards along the said constituencies boundary to its intersection with Shoshong constituency boundary; thence generally northwest wards to a point of commencement as will more fully appear on the **Plan No. BP271/21** deposited with the Director of Surveys and Mapping.

175 RADISELE POLLING DISTRICT

Commencing at an intersection of Metsimaswaana stream and a high voltage power line at Chakanyane Hill, being a point on Palapye and Serowe South Constituencies boundary; the boundary runs northwards along the said constituency boundary to a point approximately 500m from a hill north-west of Madiaela settlement; thence eastwards in a straight line to its intersection the Palapye and Tswapong South constituencies boundary; thence south-westwards along the said constituencies boundary to its intersection Mahalapye West constituency boundary; thence along Palapye and Mahalapye West constituencies boundary to its intersection with Mogome – Mokgware polling district boundary; thence along northeast wards the said polling district boundary to its intersection with Palapye and Serowe South Constituencies boundary; thence generally eastwards along the said constituencies boundary to point

of commencement as will more fully appear on the **Plan No. BP271/21** deposited with the Director of Surveys and Mapping.

176 KHURUMELA POLLING DISTRICT

Commencing at a point on the railway line level crossing of Old BIUST Road Junction being a point at commonly known as Ko Circleng; the boundary runs generally southwest wards along the said railway line to its intersection with Radisele Polling District boundary; thence westwards along the said Polling District boundary to its intersection Palapye and Serowe south constituencies boundary; thence generally northwards along the said constituencies boundary to a point on Leupane Farm beacon approximately 2 km south of small tributary of Lotsane River; thence generally north-eastwards to its intersection with A1 Road approximately 200 m north of Sahara Stone Hotel; thence northwards along the said road to its intersection Khurumela T – Junction Road; thence eastwards along the said road to point of commencement as will more fully appear on the **Plan No. BP271/21** deposited with the Director of Surveys and Mapping.

177 MAKABI POLLING DISTRICT

Commencing at the intersection of Mabogo JSS Road and Lotsane River, being a point on Baileys Bridge, the boundary runs generally south wards along the said road to intersection with Khurumela road; being a point on Khurumela polling district boundary; thence generally south west wards along the said polling district boundary to its intersection Palapye and Serowe South constituencies boundary; thence generally northwards along the said constituencies boundaries to its intersection with Lotsane River; thence generally eastwards along the said river to point commencement as will more fully appear on the **Plan No. BP271/21** deposited with the Director of Surveys and Mapping.

178 MORUPULE POLLING DISTRICT

Commencing at the intersection of Mabogo JSS Road and Lotsane River, being a point on Baileys Bridge, the boundary runs generally west wards along the said river to its intersection with Palapye and Serowe South Constituencies; thence generally northwards along the said constituencies' boundary to Sajwe drift fence gate; thence south-eastwards on a dirt road to gate no. 2 on A1 Road near Mmalenakana Landfill; thence southwards along A1 Road to its intersection with Palapye Main Road; being T- Junction at Engen Mall; thence eastwards along Palapye main road to its intersection with paved road at Setaboshane Bar; being a place commonly known as Ga Mma – Super; thence generally southwards along the said road to point of commencement as will more fully appear on the **Plan No. BP271/21** deposited with the Director of Surveys and Mapping.

179 MMAPHULA WEST POLLING DISTRICT

Commencing at the intersection of A1 Road and Dikabeya River being a point on Dikabeya Bridge the boundary runs generally southwest wards along the said road to its intersection with a T – Junction at Palapye New Police Station; thence eastwards along a road to a four way junction of Extensions 5, 6 and 10; thence south wards along a road between Extension 5 and 6 to its intersection with a paved road near Royal School; thence westwards along the said road to its intersection with a tarred road between Extension 3 and 4; thence southwards along the said tarred road to its intersection with Morupule Railway line; thence westwards on the said railway line to its intersection with Morupule polling district boundary; being a point on A1 Road; thence generally northwards along the said boundary to its intersection with Palapye and Serowe North constituencies; thence generally north-eastwards along the said constituencies boundary for approximately 5km; thence eastwards in a straight line to its intersection with Dikabeya River; thence generally southeast wards along the said river to the point of commencement as will more fully appear on the **Plan No. BP271/21** deposited with the Director of Surveys and Mapping.

180 DIBOKWE POLLING DISTRICT

Commencing at the intersection of A1 Road and Dikabeya River being a point on Dikabeya Bridge, being a point on Mmaphula West polling district boundary; the boundary runs generally northwest wards along the said boundary for approximately 6 km near a point where the power line intersect the said river; thence eastwards in a straight line to a point approximately 1.5 km north Dikabeya shop; being a point on the railway line; thence southwest wards along the said railway line to its intersection with Dikabeya River; thence west wards along the river to its intersection with old Francistown road; thence southwest wards along the said road to its intersection with a gravel road between Extension 10 & 9; thence westwards along the said gravel road to intersection with A1 Road at a point near Palapye New Police station; being a point on Mmaphula West polling district boundary; thence north-eastwards along the said boundary to a point of commencement as will more fully appear on the **Plan No. BP271/21** deposited with the Director of Surveys and Mapping.

181 TOPISI–MOREOMABELE POLLING DISTRICT

Commencing at the intersection of North South Carrier water pipe line and Tamasane tarred road; the boundary runs westwards along the said the road to its intersection with the railway line; thence southwest wards along the railway line to its intersection with Dibokwe polling district boundary; thence westwards along the said polling district boundary to its intersection with Mmaphula West polling district; thence westwards along Mmaphula West polling district boundary to its intersection with Palapye and Serowe north constituencies boundary; thence generally northwards along the said boundary to its intersection with Palapye and Tonota constituencies boundary; thence

eastwards along the boundary to its intersection with Palapye and Mmadinare constituencies boundary; thence southwest wards along the said boundary to its intersection with Palapye and Tswapong North constituencies boundary; thence south-westwards along the said boundary to a point of commencement as will more fully appear on the **Plan No. BP271/21** deposited with the Director of Surveys and Mapping.

182 MADIBA POLLING DISTRICT

Commencing at the intersection of North South Carrier water pipe line and Tamasane tarred road; being a point on Palapye and Tswapong North constituencies' boundary; the boundary runs southwest wards along the said constituency boundary to a point 200 m southeast of Trigonometric Beacon BPS 035; thence north westwards for approximately 2km to a dirt road to Malaka Village; thence generally southwest wards along the dirt road to its intersection with a dirt from Madiba Industrial approximately 5km east of the said industrial site; thence westwards for approximately 5km to its intersection with Lotsane River; thence along the said river to its intersection with railway line; thence north eastwards along the said railway line to a point approximately 22m south of Immigration Office; thence northwards to a point on the tarred road near Palapye Hotel; thence along the said road to its intersection with the Palapye Main Road; thence south eastwards along the Palapye Main Road to its intersection with the Old Francistown Road, being a point on Dibokwe Polling District Boundary; thence northwards along the said polling district boundary to its intersection with Topisi-Moreomabele Polling District boundary; thence generally north eastwards along Topisi- Moreomabele Polling District boundary to a point of commencement as will more fully appear on the **Plan No. BP271/21** deposited with the Director of Surveys and Mapping.

183 MMALEKOKOPU POLLING DISTRICT

Commencing at the intersection of Lotsane River and the railway line; being a point on Madiba Polling District boundary; the boundary generally eastwards along the said polling district boundary to its intersection with Palapye and Tswapong North Constituencies boundary; thence south westwards along the said constituency boundary to its intersection with Khurumela Polling District boundary; thence generally northwards along the said polling district boundary to a point of commencement as will more fully appear on the **Plan No. BP271/21** deposited with the Director of Surveys and Mapping.

184 THOMADITHOTSE POLLING DISTRICT

Commencing at the intersection point of Palapye main road and a paved road at Setaboshane Bar; being a place commonly known as Ga Mma – Super; the boundary runs south eastwards along Palapye main road to a point approximately 60m south east of Trident Wholesalers; thence south westwards for approximately 160m to a point on the Lotsane River; thence generally westwards along the said river to its intersection with Morupule Polling District at Baileys Bridge; thence generally northwards along the said polling district boundary to a point of commencement as will more fully appear on the **Plan No. BP271/21** deposited with the Director of Surveys and Mapping.

185 LOTSANE POLLING DISTRICT

Commencing at an intersection of Lotsane River and railway line; being a point on Mmalekokopu polling district boundary, the boundary runs along the said polling district boundary to its intersection with Khurumela polling district boundary; thence along Khurumela polling district boundary to its intersection with Makabi polling district boundary; thence generally northwards to its intersection with Thomadithotse polling district boundary; thence generally north-eastwards along the said polling district boundary to its intersection with Palapye main road near Trident Wholesalers; thence south eastwards along the said road to its intersection with Madiba polling district boundary; thence generally south westwards along the said polling district boundary to a point of commencement as will more fully appear on the **Plan No. BP271/21** deposited with the Director of Surveys and Mapping.

186 SEROROME POLLING DISTRICT

Commencing at the intersection of Morupule Railway line and A1 Road, the boundary runs eastwards along the said railway line to its intersection at Mma Tsapo level crossing; thence generally southwards for approximately along 200 m along Zezuru paved road to its intersection with dirt road that passes on the eastern side of Serorome Primary School; thence generally southwards along the said dirt road to its intersection with a dirt road that passes on the western side of General Dealer commonly known as Number 1; thence southeast wards along the said dirt road to its intersection with a dirt road passing on the eastern side of Serorome Kgotla; thence south westwards along the said road to its intersection with Thomadithotse polling district boundary; thence generally north westwards along the boundaries of Thomadithotse and Morupule polling districts to the point of commencement as will more fully appear on the **Plan No. BP271/21** deposited with the Director of Surveys and Mapping.

187 BOIKAGO POLLING DISTRICT

Commencing at the intersection of Morupule Railway line and A1 Road, being a point at the intersection of Mmaphula West and Serorome polling districts boundary; the boundary runs eastwards along the said railway line to its intersection with Madiba polling districts boundary; thence generally southwest wards along the said polling district boundary to intersection with Lotsane polling districts boundary; thence northwest wards along the Lotsane polling districts boundary to its intersection with Serorome polling districts boundary; thence generally north westwards along Serorome polling districts boundary to the point of commencement as will more fully appear on the **Plan No. BP271/21** deposited with the Director of Surveys and Mapping.

188 MMAPHULA EAST POLLING DISTRICT

Commencing at the intersection of gravel a road between Extension 10 and 5 with a gravel road between Extension 5 & 8; being a point on Dibokwe polling district boundary; the boundary runs eastwards along the said polling district boundary to its intersection with Madiba polling district boundary; thence south westwards along Madiba polling district boundary to its intersection with Boikago polling district boundary; thence westwards along Boikago polling district boundary to its intersection with gravel road to Mmaphula JSS; thence northwards along the said gravel road to its intersection with a gravel between Extension 2 & 8; then westwards along the said gravel to its intersection with a gravel road between Extension 5 & 8; thence northwards along the said gravel to the point of commencement as will more fully appear on the **Plan No. BP271/21** deposited with the Director of Surveys and Mapping.

189 MMAPHULA CENTRAL POLLING DISTRICT

Commencing at the intersection of gravel a road between Extension 10 and 5 with a gravel road between Extension 5 & 8; being a point on Dibokwe and Mmaphula East polling districts boundary; the boundary runs generally southwards along Mmaphula East district boundary to its intersection with Boikago polling districts boundary; thence westwards along Boikago polling district boundary to its intersection with Serorome and Mmaphula West polling districts boundary; thence generally north eastwards along Mmaphula West polling district boundary to intersection with Dibokwe polling district boundary; thence eastwards along Dibokwe polling district boundary to the point of commencement as will more fully appear on the **Plan No. BP271/21** deposited with the Director of Surveys and Mapping.

CONSTITUENCY NO.22- TSWAPONG NORTH

190 MOGAPI POLLING DISTRICT BOUNDARY

Commencing at intersection of Tswapong North and Mmadinare constituencies boundary and Mogapinyana polling district boundary; the boundary runs along Tswapong North, Mmadinare and Bobirwa constituencies' boundary to its intersection with Botswana and South Africa international boundary; thence south westwards along the said international boundary to its intersection with the south beacon of Stevensford farm 5 MQ; thence north westwards for approximately 22 km to a point 3 km north west of the west beacon of the said farm; thence north west for approximately 30km to its intersection with Mogapinyana polling district boundary; thence northwards along the said polling district boundary to the point of commencement as will more fully appear on the **Plan No. BP 271/22** deposited with the Director of Surveys and Mapping.

191 MOGAPINYANA POLLING DISTRICT

Commencing at the intersection of Tswapong North and Mmadinare constituencies boundary and Kgagodi–Diloro polling district boundary; the boundary runs eastwards along the said constituencies' boundary to a point approximately 5 km north of Trigonometric beacon BPT 132; thence south westwards for approximately 32 km to its intersection with a point approximately 4 km south west of Trigonometric beacon BPT 420; thence north westwards approximately 11 km to its intersection with Kgagodi–Diloro polling district boundary; thence generally north westwards along the said polling district boundary to the point of commencement as will more fully appear on the **Plan No. BP 271/22** deposited with the Director of Surveys and Mapping.

192 KGAGODI–DILORO POLLING DISTRICT

Commencing at the intersection of Tswapong North and Palapye constituencies boundary with Tamasane polling district boundary; the boundary runs north eastwards along the said constituencies' boundary to a point approximately 200 m south of Mandaza's homestead at Torome cattle post, being the intersection of Tswapong North, Palapye and Mmadinare constituencies boundary; thence generally south eastwards along Tswapong North and Mmadinare constituencies boundary for approximately 9 km to a point approximately 4 km west of trigonometric station BPT 099; thence south westwards to its intersection with Maokatumo River; thence south east wards along the said river for approximately 12 km to a point on the river confluence with another tributary; thence south westwards in a straight line for approximately 9 km to a point 5 km south west of Sefophe – Martins' Drift Junction; thence north westwards for approximately 16 km to its intersection with Tamasane Polling district boundary; thence northwards along the said polling district boundary

to its intersection Tswapong North and Palapye constituencies boundary; thence north eastwards along the said constituencies boundary to the point of commencement as will more fully appear on the **Plan No. BP 271/22** deposited with the Director of Surveys and Mapping.

193 TAMASANE POLLING DISTRICT

Commencing at the intersection of Tamasane tarred Road and North South Carrier water pipe line, being a point on Tswapong North and Palapye constituencies' boundary; the boundary runs north eastwards along the said constituencies' boundary to a point at a Main Hole No. 2AV-073; thence generally south eastwards to the intersection of tarred road to Moremi- Lesenepole and a drift fence; thence north westwards for approximately 8 km to its intersection with Tamasane-Lemone dirt road; being a point 2 km south of Tamasane tarred road; thence westwards in a straight line to a point of intersection with the said constituencies boundary; thence north eastwards along the said constituencies boundary to the point of commencement as will more fully appear on the **Plan No. BP 271/22** deposited with the Director of Surveys and Mapping.

194 MATOLWANE POLLING DISTRICT

Commencing on Trigonometric Beacon BPS 030; being a point on Ndelale Hill; the boundary runs for approximately 25 km westwards to a point approximately 10 km south east Trigonometric Beacon BPS 035; thence north eastwards for approximately 12 km to its intersection with Palapye-Moremi and Tamasane dirt road; thence north westwards for approximately 10 km in a straight line to its intersection with Tamasane Polling District; thence south eastwards along Tamasane and Kgagodi-Diloro Polling Districts boundary to a point approximately 3 km north west of the intersection of Kgagodi-Diloro and Mogapinyana Polling District; thence south eastwards to the of point of commencement as will more fully appear on the **Plan No. BP 271/22** deposited with the Director of Surveys and Mapping.

195 MAUNATLALA POLLING DISTRICT

Commencing on Trigonometric Beacon BPS 030; being a point on Ndelale Hill; the boundary runs northwards to its intersection with Kgagodi-Diloro, polling district boundary; thence south eastwards along Kgagodi-Diloro, Mogapinyana and Mogapi polling districts boundary to the west beacon of Stevensford Farm 5-MQ; thence westwards in a straight line to the point of commencement as will more fully appear on the **Plan No. BP 271/22** deposited with the Director of Surveys and Mapping.

196 SEOLWANE POLLING DISTRICT

Commencing at the intersection of Goo Tau–Manaledi, Matolwane and Maunatlala Polling Districts boundaries; thence the boundary runs north eastwards along Maunatlala Polling District boundary to its intersection with Mogapi Polling District boundary; thence south eastwards along Mogapi Polling District boundary to its intersection with Botswana and South Africa international boundary; thence south westwards along the said international boundary to its intersection with Lerala East Polling District boundary; thence north westwards along the said polling district boundary to its intersection with Lerala West; thence generally westwards along Lerala West, Majwaneng and Ratholo to its intersection with Goo Tau–Manaledi Polling District boundary; thence north eastwards along Goo Tau–Manaledi Polling District boundary to a point of point of commencement as will more fully appear on the **Plan No. BP 271/22** deposited with the Director of Surveys and Mapping.

197 RATHOLO POLLING DISTRICT

Commencing at a Majwaneng–Ratholo T–Junction, the boundary runs along the Ratholo tarred road south westwards to its intersection with Goo–Tau–Manaledi Polling District boundary; thence generally north eastwards along the said polling district boundary to a point 5 km southwest of Trigonometric beacon BPS 030; being a point on Ndelale hill; thence south eastwards for approximately 5km to a point approximately 2 km north east of Moeng College; thence south wards to its intersection with Majwaneng–Ratholo tarred road at a point approximately 5 km east of Majwaneng–Ratholo T– Junction; thence generally north westwards along the said tarred to the point of commencement as will more fully appear on the Plan No. BP 271/22 deposited with the Director of Surveys and Mapping.

198 MAJWANENG POLLING DISTRICT BOUNDARY

Commencing at the intersection of Tswapong North and South constituencies boundary with Goo–Tau–Manaledi Polling District boundary; the boundary runs north eastwards along the said polling district boundary to its intersection with Ratholo polling district boundary; thence generally north eastwards along Ratholo polling district boundary to a point on a hill approximately 2 km north east of Moeng College; thence south eastwards for approximately 10 km to point on a hill for approximately 4 km south of Sefophe–Martins drift tarred road; thence generally south westwards to its intersection with Tswapong North and South constituencies boundary; thence west wards along the said constituencies boundary to the point of commencement as will more fully appear on the **Plan No. BP 271/22** deposited with the Director of Surveys and Mapping.

199 MATLHAKOLA-GOO SEKGWENG-MOKUNGWANE POLLING DISTRICT

Commencing at the intersection of Tswapong North and Tswapong South Constituencies boundary with Lecheng-Malaka Polling District Boundary; the boundary runs north eastwards along the said polling district boundary to its intersection with Matolwane Polling District Boundary; thence eastwards along the Matolwane Polling District Boundary to a point 4km west of Trigonometric beacon BPS 034; thence generally south westwards to its intersection with Tswapong North and Tswapong South Constituencies Boundary; thence north eastwards along the said constituencies boundary to the of point of commencement as will more fully appear on the Plan No. BP 271/22 deposited with the Director of Surveys and Mapping.

200 GOO TAU–MANALEDI POLLING DISTRICT

Commencing at the intersection of Tswapong North and Tswapong South Constituencies boundary with Matlhakola-GooSekgweng-Mokungwane Polling District boundary; the boundary runs along the said polling district boundary to its intersection with Matolwane Polling District boundary; thence eastwards along Matolwane Polling District boundary to its intersection with Maunatlala Polling District boundary; thence south westwards to point 600m north west of Trigonometric beacon BPT197; thence south eastwards for approximately 1.6 km to its intersection with Ratholo tarred road; thence south wards along the said to its intersection with Tswapong North and Tswapong South Constituencies boundary; thence north westwards along the said constituencies boundary to the point of commencement as will more fully appear on the Plan No. BP 271/22 deposited with the Director of Surveys and Mapping.

201 LERALA WEST POLLING DISTRICT

Commencing at the intersection of Tswapong North and South constituencies boundary with Majwaneng Polling District boundary; the boundary runs northwards along the said polling district to point on the hill approximately 4 km from a stream on the Tswapong Hills; thence northwards for approximately 5 km to its intersection with Sefophe–Martins tarred road; thence along the said road to its intersection with Lerala tarred access, near Lekadiba pan; thence along the said access road traversing the village to its intersection with Tswapong North and South constituencies boundary; thence westwards along the constituencies boundary to the point of commencement as will more fully appear on the **Plan No. BP 271/22** deposited with the Director of Surveys and Mapping.

202 LERALA EAST POLLING DISTRICT

Commencing at the intersection of Tswapong North and South constituencies boundary with Lerala West Polling District boundary; the boundary runs generally northwards along the said polling district boundary to a point approximately 4 km south east from Seolwane Village; thence north eastwards for approximately 6 km to a point approximately east of the high voltage power line; thence south eastwards for approximately 10 km to a Trigonometric Beacon BPT 415; thence south eastwards for approximately 10 km to the north beacon of Portion 42 of Stevensford farm 5 MQ; thence along south eastwards the said farm's boundary to its intersection with the Botswana and South Africa international boundary; thence south westwards along the said international boundary to its intersection with Tswapong North and South constituencies boundary; thence north westwards along the said constituencies boundary to a point of point of commencement as will more fully appear on the Plan **No. BP 271/22** deposited with the Director of Surveys and Mapping.

203 LECHENG–MALAKA POLLING DISTRICT

Commencing at a point of intersection of Tswapong North and Palapye constituencies boundary with Tamasane Polling District; the boundary runs eastwards along the said polling district boundary to a point approximately 15 km being its intersection with Matolwane Polling District boundary; thence generally south westwards along Matolwane Polling District boundary to a point approximately 10 km south east of Trigonometric Beacon BPS 035; thence generally south westwards to its intersection with Tswapong North and South constituencies boundary; thence generally north westwards along the said constituencies boundary to its intersection with Tswapong North and Palapye constituencies boundary; thence generally north eastwards along Tswapong North and Palapye constituencies boundary to the of point of commencement as will more fully appear on the **Plan No. BP 271/22** deposited with the Director of Surveys and Mapping.

CONSTITUENCY NO. 23-MAHALAPYE EAST

204 XHOSA 1 POLLING DISTRICT

Commencing at a point On Mahalapye River at Masokwane lands; being a point approximately 1.7km from the easternmost corner of Morale Pasture Research Station; the boundary runs north westwards in a straight line to the easternmost beacon of the said research station; thence gerally northwestwards along the boundary of the said research station to the intersection of Mahalapye west and Mahalapye east constituencies boundary; thence north eastwards along the said constituency

boundary to the intersection of old Machaneng road; thence generally south eastwards along the said road to its intersection with Mahalapye river; thence generally south eastwards along the said river to a point of commencement as will more fully appear on the **Plan No. BP 271/23** deposited with the Director of Surveys and Mapping.

205 BOSEJA POLLING DISTRICT

Commencing on the intersection of Mahalapye West and Mahalapye East constituencies boundary; being a point where Gaborone-Francistown railway line intersects with Mahalapye-Machaneng tarred road; the boundary runs generally south eastwards along the said tarred road to a point approximately 2km east of Flowertown Phase 2; thence south westwards in a straight line for approximately 2.2km to the northeastern beacon of Mahalapye Prison plot; thence southwestwards along the boundary of the said plot to its southern most beacon; being a point on a dirt road to Mahalapye river; thence south westwards along the said dirt road to its intersection with Mahalapye river; being a point on Xhosa 1 Polling District boundary; thence generally north westwards along the said polling district boundary to its intersection with Mahalapye West and Mahalapye East constituencies boundary; thence north eastwards along the said constituency boundary to a point of commencement as will more fully appear on the **Plan No. BP 271/23** deposited with the Director of Surveys and Mapping.

206 FLOWERTOWN POLLING DISTRICT

Commencing on the intersection of Mahalapye west, Tswapong South and Mahalapye East constituencies boundary; being a point where Gaborone- Francistown railway line crosses Tewane River; the boundary runs south eastwards along Tswapong South and Mahalapye East constituencies boundary to the confluence of Tewane and Taupye rivers; thence south westwards in a straight line of approximately 8km to the Trigonometric Beacon BPS 013 on Thokole Hill ; thence south westwards in a straight line of approximately 10km to the intersection with Boseja Polling District boundary; thence north westwards along the said polling district boundary to its intersection with Mahalapye West and Mahalapye East constituencies boundary; thence generally north eastwards along the said constituencies boundary to the point of commencement as will more fully appear on the **Plan No. BP 271/23** deposited with the Director of Surveys and Mapping.

207 SHAKWE-TAUPYE POLLING DISTRICT

Commencing on the intersection of Tswapong South and Mahalapye East constituencies boundary; being a point at the confluence of Tewane and Taupye rivers; the boundary runs generally south eastwards in a straight line for approximately 33km along the said constituencies boundary to a point approximately 11km southeast

of Shakwe village; thence south westwards in a straight line for approximately 28km across Monyane River to the confluence of Taupye and Mahalapye rivers; thence generally north westwards along Mahalapye river to its intersection with Xhosa 1 polling district boundary; thence generally north eastwards along the boundaries of Xhosa 1, Boseja and Flowertown polling districts to a point of commencement as will more fully appear on the **Plan No. BP 271/23** deposited with the Director of Surveys and Mapping.

208 MAKWATE-KUDUMATSE-DOVEDALE POLLING DISTRICT

Commencing on a point approximately 11km southeast of Shakwe village; being a point on the Tswapong South, Mahalapye East constituencies boundary and Shakwe Taupye Polling District; the boundary runs south eastwards along the said constituencies boundary to its intersection with the Limpopo River; thence generally south westwards along the said boundary to the confluence of Bonwapitse and Limpopo Rivers; thence generally north westwards along Bonwapitse river to its intersection with high voltage power line; thence north eastwards along the said power line for approximately 9km; thence south eastwards in a straight line for approximately 21km to intersection with Tar's dirt road; thence north eastwards along the said dirt road for approximately 11km to its intersection with Mahalapye River; being a point on the Shakwe Taupye polling district boundary; thence generally north eastwards along the said polling district boundary to a point of commencement as will more fully appear on the **Plan No. BP 271/23** deposited with the Director of Surveys and Mapping

209 PALLAROAD-SETSILE-MOKOSWANE POLLING DISTRICT

Commencing on a point where the railway line intersects with a tarred road passing to the north of Morale Pasture Research Station; being a point on Mahalapye West, Mahalapye East constituencies boundary and Xhosa 1 Polling District boundary; the boundary runs generally south eastwards along the said polling district boundary to its intersection with Shakwe Taupye Polling District boundary; thence generally south westwards along the said polling district boundary to its intersection with Makwate Kudumatse Dovedale Polling District boundary; thence generally south westwards along the said polling district boundary to the confluence of Bonwapitse river and Serorome valley; thence south westwards in a straight line for approximately 12km; thence north westwards in a straight line to the intersection of Tropic of Capricorn and railway line; being a point on the Mahalapye East and Mahalapye West constituencies boundaries; thence north eastwards along the said constituencies boundary to the point of commencement as will more fully appear on **the Plan No. BP 271/23** deposited with the Director of Surveys and Mapping.

210 MOOKANE-MMAPHASHALALA POLLING DISTRICT

Commencing on the intersection of Mahalapye West, Shoshong and Mahalapye East constituencies boundary being a point where the gravel road at Tropic of Capricorn intersects with the railway line; the boundary runs generally south eastwards along the Pallaroad Gasetse Mokoswane Polling District boundary to the confluence of Serorome valley and Bonwapitse river; being a point on Makwate Kudumatse Dovedale Polling Districts boundaries; thence generally south eastwards along the said Polling District boundary to the intersection with the constituency boundary; thence generally south westwards to the confluence of Limpopo and Notwane rivers; being a point on Kgatleng East and Mahalapye East Constituencies boundary; thence south westwards along the said constituencies boundary to its intersection with Kgatleng West; thence north westwards along Kgatleng West and Mahalapye East constituencies boundary to its intersection with Shoshong constituency boundary; thence north eastwards along Mahalapye west and Shoshong constituencies boundary to the point of as will more fully appear on the **Plan No. BP 271/23** deposited with the Director of Surveys and Mapping.

CONSTITUENCY NO.24-MAHALAPYE WEST

211 MAHALAPYE NORTH POLLING DISTRICT

Commencing at Mahalapye railway station opposite Madiba road junction (Shoppers traffic lights); being a point on the Mahalapye West and Mahalapye East constituencies boundary; the boundary runs generally north westwards along Madiba road to its intersection with NSC 2 water pipeline at old Mahalapye bridge; thence north eastwards along the said pipeline to its intersection with old Mahalapye-Serowe gravel road; thence northwards along the said gravel road to its intersection with a high voltage power line; thence north eastwards along the said power line for approximately 580m to its intersection with gravel road approximately 40m south west of a ploughing field; thence north westwards along the said gravel road to its intersection with a point on old Mahalapye-Serowe gravel road; thence generally northwards along the said road to its intersection with Tewane-Maminalegwete gravel road; thence generally westwards along the Tewane-Maminalegwete gravel road to its intersection with the Mahalapye West, Shoshong and Palapye constituencies boundary; thence generally eastwards along the Mahalapye West and Palapye constituencies boundary to its intersection with Mahalapye West, Palapye and Tswapong South Constituencies boundary; being a point on the Gaborone-Francistown railway line; thence generally southwards along the said railway line to the point of commencement as will more fully appear on the **Plan No. BP 271/24** deposited with the Director of Surveys and Mapping.

212 MADIBA POLLING DISTRICT

Commencing at the intersection of Madiba and Kalamare roads at White City junction; being a point on Mahalapye North Polling District boundary; the boundary runs north westwards along Kalamare road to its intersection with the Mahalapye West and Shoshong constituencies boundary at Kainangwe lands; thence north eastwards along the said constituencies boundary to its intersection with Mahalapye North Polling District boundary; thence generally southwards along the said polling district boundary to the point of commencement as will more fully appear on the **Plan No. BP 271/24** deposited with the Director of Surveys and Mapping.

213 MAHALAPYE CENTRAL POLLING DISTRICT

Commencing at the culvert west of A1 Hardware on Gaborone-Francistown railway line; being a point on the Mahalapye West and Mahalapye East constituencies boundary; the boundary runs generally westwards for approximately 40m to its intersection with A1 road and Mahalapye-Shoshong road; thence north westwards along Mahalapye-Shoshong road to its intersection with a pavement road which passes between YWCA Day Care Centre and the Library; thence northwards along the said pavement road up to its intersection with a gravel road that passes on the eastern side of Pastor Friday's compound; thence generally north westwards along the gravel road to its intersection with Kalamare road on the eastern side of Tidimalo Store; being a point on Madiba Polling District boundary; thence eastwards along the said polling district boundary to its intersection with Mahalapye North Polling District boundary at White City junction; thence south eastwards along the said polling district boundary to its intersection with Mahalapye West and Mahalapye East Constituencies boundary being a point on the railway line; thence south westwards along the said constituencies boundary to the point of commencement as will more fully appear on the **Plan No. BP 271/24** deposited with the Director of Surveys and Mapping.

214 DILAENE POLLING DISTRICT

Commencing at the intersection of a pavement road between the Library and YWCA Day Care Centre and Mahalapye-Shoshong tarred road; the boundary runs westwards along Shoshong road to its intersection with Bonwapitse gravel road; thence north westwards for approximately 150m along the said road to its intersection with a gravel road passing on the western side of Apostolic Faith Mission Church; thence generally northwards along the said gravel road passing east of Iketeetso General Dealer, Pula Stores, Wanrata Liquor Restaurant and Naledi-ya-Masa Liquor Restaurant to its intersection with Madiba Polling District boundary at old tank site; thence south eastwards along the said polling district boundary to its intersection with the Mahalapye Central Polling District boundary at Tidimalo store; thence generally south

eastwards along the said polling district boundary to point of commencement as will more fully appear on the **Plan No. BP 271/24** deposited with the Director of Surveys and Mapping.

215 NGAKAAGAE POLLING DISTRICT

Commencing at the intersection of Mahalapye-Shoshong tarred road and Mahalapye-Bonwapitse gravel roads; the boundary runs westwards along tarred road to its intersection with the Mahalapye West and Shoshong constituencies boundary at Botlhapakolobe lands; thence north eastwards along the said constituencies boundary to its intersection with Madiba Polling District boundary at Kainangwe lands; thence south eastwards along the said polling district boundary to its intersection with Dilaene Polling District boundary at old tank site; thence generally southwards along the said boundary to the point of commencement as will more fully appear on the Plan No. BP 271/24 deposited with the Director of Surveys and Mapping.

216 TSHIKINYEGA POLLING DISTRICT

Commencing at the intersection of Mahalapye-Shoshong tarred road with a tarred road passing on the eastern side of Tamocha Primary School; the boundary runs south westwards for approximately 260m along the tarred road passing on the eastern side of Tamocha Primary School to its intersection with a gravel road; thence eastwards along the said gravel road to its intersection with a gravel road passing on the western side of RAC; thence generally southwards along the said gravel road to its intersection with the tarred road from Mahalapye circle; thence generally north westwards along the said tarred road to its intersection with Mahalapye-Shoshong tarred road at Mahalapye Showgrounds; thence eastwards along the said tarred road to the point of commencement as will more fully appear on the **Plan No. BP 271/24** deposited with the Director of Surveys and Mapping.

217 PARWE POLLING DISTRICT

Commencing at the intersection of a tarred road from Mahalapye circle and a gravel road which passes on the eastern side of Tshikhinyega Primary School; the boundary runs generally southwards along the said gravel road to its intersection with a gravel road passing on the northern side of Mowana JSS; thence westwards along the said gravel road passing to its intersection with a gravel road passing on the eastern side of Nthompe-Koma Primary School; thence south westwards along the gravel road passing on the eastern side of Nthompe-Koma Primary School to its intersection with a tarred road passing on the southern side of Mowana JSS; thence south eastwards for approximately 180m along the said tarred road to a point approximately 70m east of Digalaseng Complex; thence south westwards for approximately 700m to its intersection with a gravel road passing south of Mahalapye District Hospital; thence

north westwards along the said gravel road for approximately 250m to its intersection with a gravel road passing south of Lot 7187; thence south westwards in a straight line for approximately 5km to its intersection with a power line from Morale Pasture Research Station and a high voltage transmission line; being a point on the Mahalapye West and Shoshong constituencies boundary; thence north westwards, north eastwards along the said constituencies boundary to its intersection with Ngakaagae Polling District boundary; being a point on Mahalapye-Shoshong tarred road at Botlhapakolobe lands; thence eastwards along the said polling district boundary to its intersection with Tshikhinyega Polling District Boundary; thence generally south eastwards along the said polling district boundary to the point of commencement as will more fully appear on the **Plan No. BP 271/24** deposited with the Director of Surveys and Mapping.

218 MAHALAPYE SOUTH POLLING DISTRICT

Commencing at the culvert west of A1 Hardware on Gaborone-Francistown railway line; being a point on the Mahalapye West and Mahalapye East constituencies boundary; the boundary runs south westwards along the said constituencies boundaries to its intersection with a power line to Morale Pasture Research; thence generally south westwards along the said power line to its intersection with Parwe Polling District boundary; thence generally north eastwards along the said polling district boundary to its intersection with Tshikhinyega Polling District boundary; thence generally south eastwards, northwards along the said polling district boundary to its intersection with Mahalapye Central Polling District boundary at Community Hall; thence generally south eastwards along the said polling district boundary to the point of commencement as will more fully appear on the Plan No. BP 271/24 deposited with the Director of Surveys and Mapping.

CONSTITUENCY NO.25- TSWAPONG SOUTH

219 SEFHARE EAST POLLING DISTRICT

Commencing at Trigonometric Beacon BPS 011 on Maghoote Hill; the boundary runs generally south eastwards along the Maghoote Hill to a point on the water reservoir on eastern side of Maghoote Hill (Ikobe Hill); thence south eastwards in a straight line for approximately 3 kilometres to a point on Chadibe Hill; thence south westwards in a straight line for approximately 2 kilometres to a junction between Borotsi Matlhako gravel road to Borotsi cemetery; thence southwards along Borotsi – Matlhako gravel road to its intersection with a dirt road passing on the eastern side of Sota natural pond to its intersection with veterinary cordon fence at Letoreng village; thence generally north westwards along the said veterinary cordon fence to its intersection with a dirt road from Mosikari river to Sefhare; thence north eastwards along the said

dirt road passing Mmadichaene pond on the eastern side to its intersection with a trench passing Sefhare JSS on the eastern side; thence northwards along the said trench to its intersection with a paved road to Sefhare JSS; thence generally northwards along the said paved road to its intersection with a tarred road passing Sefhare main kgotla on the southern side; being a point on a dirt road that passes VDC brickyard on the south eastern side; thence north eastwards along the said dirt road to its intersection with a dirt road passing between red cross offices and Sefhare Primary School; thence north westwards along the said dirt road passing VDC grounds on the southern side to its intersection with Machaneng Moshopha tarred road; thence North westwards along the said tarred road to its intersection with a dirt road to Maghoote hill; thence generally north eastwards to a point of commencement as will more fully appear on the **Plan No. BP 271/25** deposited with the Director of Surveys and Mapping.

220 SEFHARE WEST POLLING DISTRICT

Commencing at Trigonometric Beacon BPS 011 on Maghoote Hill; being a point on the Sefhare East Polling District boundary; the boundary runs generally southwards along the said polling district boundary to a point where veterinary cordon fence intersects a dirt road from Mosikari river; thence south westwards along the said dirt road to its intersection with Mosikari River; thence generally north westwards along the said river to its intersection with Moshopha Shakwe gravel road; thence south westwards along the said gravel road to its intersection with Mahalapye East and Tswapong South constituencies boundary; thence generally north westwards along the said constituencies boundary to its intersection with Gaborone- Francistown railway line; being a point on Mahalapye West constituency boundary; thence eastwards in a straight line for approximately 40 km to Trigonometric Beacon BPS 010 on Mabeleapudi hill; thence north eastwards in a straight line for approximately 15 km to a point on Tsweneng hills; thence south eastwards in a straight line for approximately 9km to a point of commencement as will more fully appear on the **Plan No. BP 271/25** deposited with the Director of Surveys and Mapping.

221 CHADIBE POLLING DISTRICT

Commencing on a point on Sefhare east polling district boundary on Chadibe hill; the boundary runs south eastwards in a straight line for approximately 13 km to the south westernmost beacon of Farm Sunnyside 6-LQ; thence south eastwards along the boundary of the said farm to its intersection with Tswapong South Constituency boundary; thence runs generally south westwards along the said constituency boundary to the south westernmost beacon of Farm Combe 10-LQ; thence north westwards along the said farm boundary to its northwestern most beacon ; being a point on Machaneng-Ngwapa tarred road; thence eastwards along the said tarred road to its intersection with a stream passing in the eastern side of Matlhako village; thence

north westwards along the said stream to its intersection with Borotsi – Matlhako gravel road at Construction Industry Trust Fund (CITF) Center junction; being a point on Sefhare East polling district boundary; thence generally north eastwards along the said polling district boundary to a point of commencement as will more fully appear on the **Plan No. BP 271/25** deposited with the Director of Surveys and Mapping.

222 MACHANENG-LETORENG-MATLHAKO POLLING DISTRICT

Commencing at a point on the intersection of Chabibe and Sefhare East polling districts boundary at CITF junction; the boundary runs generally south eastwards along Chadibe polling district boundary to its intersection with Tswapong South constituency boundary; being the south westernmost beacon of Farm Combe 10-LQ; thence generally to its intersection with Mahalapye East Constituency boundary; thence north eastwards along north westwards along Mahalapye East and Tswapong South constituencies boundary to its intersection with Sefhare West polling District boundary; being a point on Moshopha-Shakwe gravel road; generally south eastwards to its intersection with Sefhare East polling district boundary; thence north eastwards along the said boundary to a point of commencement as will more fully appear on the **Plan No. BP 271/25** deposited with the Director of Surveys and Mapping.

223 PILIKWE-MHALAPITSA-MAAPE POLLING DISTRICT

Commencing on the intersection of Mahalapye West, Tswapong South and Tswapong North constituency boundaries; being a point on the intersection of Lecheng veterinary cordon fence and the railway line; the boundary runs south eastwards along Tswapong south and Tswapong North constituencies boundary to the intersection of Ramokgonami and Palapye-Martins Drift roads; thence south westwards in a straight line for approximately 20km to Trigonometric Beacon BPS 010 on Mabeleapudi hill; thence westwards in a straight line for approximately 40km to the intersection of Mahalapye west and Tswapong South Constituencies boundary; thence north eastwards along the said constituencies boundary to a point of commencement as will more fully appear on the **Plan No. BP 271/25** deposited with the Director of Surveys and Mapping.

224 RAMOKGONAMI POLLING DISTRICT

Commencing at Tswapong North and Tswapong South Constituency boundaries at a junction between Ramokgonami and Palapye — Martins Drift roads; being a point on Tswapong South, Tswapong North constituencies boundary and Pilikwe Mhalapitsa Maape polling district boundary; thence the boundary runs generally south eastwards along the said constituencies boundary to a junction between Tumasera-Seleka and Palapye-Martins Drift roads; thence southwards in a straight line for approximately 13km to a point on Tshweneng hills; thence south westwards in a straight line for

approximately 15km to Trigonometric Beacon BPS 010 on Mabeleapodi Hill, being a point on the Pilikwe Mhalapitsa Maape Polling District boundary, thence north eastwards along the said boundary to the point of commencement as will more fully appear on the **Plan No. BP 271/25** deposited with the Director of Surveys and Mapping.

225 TUMASERA-SELEKA POLLING DISTRICT

Commencing at a junction between Tumasera-Seleka and Palapye-Martins Drift roads; being a point on the Tswapong South and Tswapong North constituencies boundary; the boundary runs generally south eastwards along the said constituency boundary to a road junction between Palapye-Martins Drift road and old Mokobeng-Lerala road; thence generally south westwards along Old Mokobeng - Lerala road to a point where it crosses Makhi Stream; thence south westwards in a straight line of approximately 13km to a point approximately 200m south of the water reservoir on Ikobe Hills; being a point on Sefhare East Polling district boundary; thence generally north westwards along the said polling district boundary to Trigonometric Beacon BPS 011 on Mmaghoote Hills; being a point on Sefhare east polling district; thence north westwards in a straight line for approximately 9km to Tshweneng Hill being a point on Ramokgonami Polling District boundary; thence north eastwards along the said boundary to the point of commencement as will more fully appear on the **Plan No. BP 271/25** deposited with the Director of Surveys and Mapping.

226 MOKOBENG-NGWAPA POLLING DISTRICT

Commencing at a junction between Palapye-Martins Drift road and Mokobeng -Lerala road; being a point on the Tswapong South and Tswapong North constituencies boundary; the boundary runs generally south eastwards along the said constituencies boundary to the southernmost beacon of Farm Sherwood 2 MQ; thence south eastwards along Tswapong South Constituency boundary to the southernmost beacon of Farm Sunnyside 6-LQ; being a point on Chadibe Polling District boundary; thence north westwards along the said polling district to its intersection with Sefhare East polling district at Ikobe Hill; thence north westwards along the Sefhare East polling district boundary to its intersection with Tumasera-Seleka polling district boundary; thence northeastwards along the said polling district boundary to a point of commencement as will more fully appear on the **Plan No. BP 271/25** deposited with the Director of Surveys and Mapping.

CONSTITUENCY NO.26- SHOSHONG

227 MOSOLOTSHANE POLLING DISTRICT

Commencing at Trigonometric Beacon BPT429, being a point on the Shoshong and Serowe South constituencies boundary; the boundary runs south westwards on a straight line for approximately 13km to Trigonometric Beacon BPT428; thence south westwards in a straight line for approximately 15km to Trigonometric Beacon BPP016; thence southwards in a straight line for approximately 9km to Trigonometric Beacon BPS019; thence north westwards in a straight line for approximately 30km to a point approximately 6km east of the south eastern beacon of Farm 50-MP; being a point on the Shoshong and Serowe South constituencies boundary; thence northwards; generally south eastwards along the said constituency boundary to the point of commencement as will more fully appear on the **Plan No. BP 271/26** deposited with the Director of Surveys and Mapping.

228 KALAMARE POLLING STATION

Commencing at trigonometric Beacon BPT429; being a point on the Shoshong and Serowe South constituencies boundary; the boundary runs generally south eastwards along the said constituencies boundary to its intersection with Mahalapye West and Palapye Constituencies boundary near Rakabeswa Dam; thence southwards in a straight line for approximately 8km to a Trigonometric Beacon BPS021 at Mmaborotho Hill; thence south westwards in straight line for approximately 10km to Trigonometric Beacon BPT430; thence south westwards in a straight line for approximately 18km to Trigonometric Beacon BPT431 at Shoshong Hills near Old Shoshong ruins; thence northwards in a straight line for approximately 15km to Trigonometric Beacon BPT428; being a point on Mosolotshane Polling District boundary; thence north eastwards along the said Polling District boundary to the point of commencement as will more fully appear on the **Plan No. BP 271/26** deposited with the Director of Surveys and Mapping.

229 MMUTLANE – BONWAPITSE POLLING DISTRICT

Commencing at trigonometric Beacon BPS021 at Mmaborotho Hills; being a point on the Shoshong and Mahalapye West constituencies boundary; the boundary runs southwards, south eastwards along the said constituencies boundary to its intersection with Gaborone–Francistown railway line; being a point on Mahalapye East Constituency boundary; thence south westwards along the said railway line to its intersection with Bonwapitse River; thence generally northwards along the said river to its intersection with Shoshong–Mahalapye road; thence north westwards in a straight line along Shoshong Hills to its intersection with Kalamare Polling District boundary at Trigonometric Beacon BPT431; thence generally north eastwards along

the said polling district boundary to the point of commencement as will more fully appear on the **Plan No. BP 271/26** deposited with the Director of Surveys and Mapping.

230 SHOSHONG SOUTH EAST POLLING DISTRICT

Commencing at the intersection of Gaborone-Francistown railway line and Bonwapitse River; being a point on Shoshong and Mahalapye East constituencies boundary; the boundary runs south westwards along the said railway line for approximately 20km to a point at Mogolori lands; thence north westwards in a straight line for approximately 25km to Trigonometric Beacon BPS171 at Motswere pan; thence northwards in a straight line for approximately 14km to south west corner of Mmamabele cluster fence; thence north eastwards along the said cluster fence to its intersection with Thekwane-Shoshong dirt road; thence generally north westwards, north eastwards along the said dirt road to its intersection with Shoshong Senior School pavement road; thence generally north eastwards along the said road to its intersection with Shoshong JSS-Lesedi Store pavement road; thence south eastwards along the said pavement road to its intersection with Choppies pavement road; thence generally north eastwards along the said pavement road to its intersection with gravel road east of Choppies store; thence generally northwards along the said gravel road passing north of Y2K Bar, west of Bokaa Kgotla to its intersection with Shoshong–Mahalapye tarred road; thence northwards along the said tarred road to its intersection with Shoshong–Mmutlane dirt road; thence north eastwards along the said dirt road for approximately 500m to its intersection with Mmutlane-Bonwapitse Polling District boundary on Shoshong Hills; thence generally south eastwards along the said polling district boundary to the point of commencement as will more fully appear on the **Plan No. BP 271/26** deposited with the Director of Surveys and Mapping.

231 SHOSHONG SOUTH WEST POLLING DISTRICT

Commencing at Trigonometric Beacon BPS171 at Motswere pan; being a point on Shoshong South East Polling District boundary; the boundary runs north westwards in a straight line for approximately 22km to Trigonometric Beacon BPT015; thence north eastwards in a straight line for approximately 21km to Trigonometric Beacon BPS019; being a point on Mosolotshane Polling District boundary; thence south eastwards in a straight line for approximately 9km to its intersection with Shoshong-Kodibeleng and Kodibeleng–Mosolotshane tarred roads; being a point on a road junction; thence generally north eastwards along Shoshong–Kodibeleng tarred road to its intersection with Shoshong–Mahalapye tarred road; thence generally south eastwards along the Shoshong–Mahalapye road to its intersection with Shoshong South East Polling District boundary; thence generally southwards along the said polling district boundary to the point of commencement as will more fully appear on the **Plan No. BP 271/26** deposited with the Director of Surveys and Mapping.

232 SHOSHONG NORTH POLLING DISTRICT

Commencing at the road junction between Shoshong–Kodibeleng and Kodibeleng-Mosolotshane tarred roads; being a point on Shoshong South West Polling District boundary; the boundary runs north westwards along the said polling district boundary to its intersection with Mosolotshane Polling District boundary at Trigonometric Beacon BPS019; thence generally north eastwards along the said polling district boundary to its intersection with Kalamare Polling District boundary at Trigonometric Beacon BPT428; thence southwards in a straight line along the said polling district boundary to its intersection with Mmutlane-Bonwapitse Polling District boundary at Trigonometric Beacon BPT431; thence south eastwards along the said polling district boundary for approximately 800m to its intersection with Shoshong South East Polling District boundary; thence southwards along the said boundary to its intersection with Shoshong South West Polling District boundary; thence generally south westwards along the said polling district boundary to the point of commencement as will more fully appear on the **Plan No. BP 271/26** deposited with the Director of Surveys and Mapping.

233 KODIBELENG–MORALANE POLLING DISTRICT

Commencing at Trigonometric Beacon BPT015; being Shoshong South West Polling District boundary; the boundary runs westwards in a straight line for approximately 9km to the intersection of Mosoke-Ramantswe and Mosoke-Kotetse dirt road; thence north westwards in a straight line for approximately 1km to its intersection with Pallaroad-Sandvelds Fire Break; thence generally north westwards along the said fire break to its intersection with Shoshong and Serowe South Constituencies boundary at south east corner of Farm 13-LP; thence generally northwards, eastwards along the said constituency boundary to its intersection with Mosolotshane Polling District boundary; thence south eastwards in a straight line along the said boundary to its intersection with Shoshong South West Polling District boundary at Trigonometric Beacon BPS019; thence south westwards along the said polling district boundary to the point of commencement as will more fully appear on the **Plan No. BP 271/26** deposited with the Director of Surveys and Mapping.

234 OTSE-MOKGENENE POLLING DISTRICT

Commencing at Trigonometric Beacon BPS171 at Motswere pan; being a point on Shoshong South Polling District boundary; the boundary runs south westwards in a straight line for approximately 20km to Trigonometric Beacon BPS169 at Mmatlou cattle-post; thence south westwards in a straight line for approximately 22km to its intersection with Shoshong and Kgatleng West Constituencies boundary at Mmamorutwane cattle post; thence north westwards, north eastwards along Shoshong Constituency boundary to intersection with Kodibeleng-Moralane Polling District boundary; thence generally south eastwards along Kodibeleng-Moralane and

Shoshong South West Polling District boundaries to the point of commencement as will more fully appear on the **Plan No. BP 271/26** deposited with the Director of Surveys and Mapping.

235 DIBETE-POLOKA POLLING DISTRICT

Commencing at the intersection of Serorome Valley and Gaborone–Francistown railway line at Mogolori lands; being a point on the Shoshong and Mahalapye East constituencies boundary; the boundary runs south westwards along the said constituency boundary to its intersection with Kgatleng West Constituency boundary; thence north westwards along the said constituency boundary to its intersection with Otse-Mokgenene Polling District boundary at Mmamorutwane Cattle post; thence generally north eastwards along the said polling district boundary to its intersection with Shoshong South East on Trigonometric Beacon BPS171 at Motswere pan; thence eastwards in a straight line to a point of commencement as will more fully appear on the **Plan No. BP 271/26** deposited with the Director of Surveys and Mapping

CONSTITUENCY NO.27-SEROWE NORTH

236 MOTETSHWANE POLLING DISTRICT

Commencing at the junction of Serowe-Palapye Road and Bakwena Kgari Road; being a point on Serowe West and Serowe North constituencies boundaries; the boundary runs southeastwards along Serowe-Palapye Road to its intersection with a paved road by Nata Complex leading to Motalaote Primary School; thence northeastwards along the said paved road to its intersection with sewer line; thence generally eastwards along the said sewer line to its intersection with Rauwane River; thence eastwards along the said river to its confluence with Ramokgatla river; thence southwestwards along Ramokgatla river to its intersection with a tarred road passing on the eastern side of the Regional Education Offices previously known as Teemane Manufacturing Company (TMC); thence south eastwards along the said road to its intersection with Swaneng Road; thence southwestwards along Swaneng road to its intersection with Serowe-Palapye Road; being a point on a paved road; thence generally southwestwards along the said paved road to its intersection with Mauba tarred road on the north side of Mmualefhe Primary School; thence north westwards along the said road for approximately 580m to its intersection with a gravel road; thence southwestwards along the said gravel road to its intersection with Motetshwane river being a point on Serowe North and Serowe South constituencies boundary; thence generally northwestwards along the said constituencies boundaries to its intersection with Serowe West constituency boundary; thence generally north eastwards along Serowe West and Serowe North constituencies boundaries to the point of commencement as will more fully appear on the **Plan No. BP 271/27** deposited with the director of Surveys and Mapping.

237 TIDIMALO POLING DISTRICT

Commencing on a point where Serowe-Orapa Road (Lenyeletse Seretse Highway) intersects with a tarred road south of the Department of Road Transport and Safety Depot; being a point on Serowe North and Serowe West Constituencies boundary; the boundary runs southwards along Serowe-Orapa Road to its intersection with Rauwane River; thence Westwards along the said river to its confluence with Ramokgatla River; being a point on Motetshwane polling district boundary; thence eastwards, north westwards along the said polling district boundary to its intersection with Serowe North and Serowe West constituencies boundary; being a junction between Serowe-Palapye and Bakwena Kgari roads; thence generally northeastwards along the said constituencies boundary to the point of commencement as will more fully appear on the Plan No. BP 271/27 deposited with the director of Surveys and Mapping.

238 DITHOWA POLLING DISTRICT

Commencing at the intersection of Swaneng Road with Serowe–Palapye Road; being a point on Motetshwane polling district boundary; the boundary runs south eastwards along Serowe–Palapye Road to Boiteko junction traffic lights; being a point on a tarred road to Leina Ward; thence generally southwards along the said tarred road through a paved and gravel road to the south eastern beacon of Lot 24077; thence westwards along the northern boundaries of Lots 24076 and 24077 to the southwestern beacon of Lot 24076; being a point on a track road; thence south westwards along the said track road to its intersection with Serowe North and Serowe South constituencies boundaries; thence north westwards, generally northwards along the said constituencies boundary to its intersection with Motetshwane polling district boundary; thence northeastwards, southeastwards along the said polling district boundary to the point of commencement as will more fully appear on the **Plan No. BP 271/27** deposited with the director of Surveys and Mapping.

239 DITHOJWANE POLLING DISTRICT

Commencing at a point where Serowe-Palapye Road intersects with a tarred road leading into Leina ward at Boiteko junction traffic lights; being a point on Dithowa polling district boundary; the boundary runs southeastwards along Serowe-Palapye Road to its intersection with Serowe North and Serowe South constituencies boundary; thence generally runs southwestwards along the said constituencies boundary to its intersection with Dithowa polling district; thence generally northwestwards along the said polling district boundary to the point of commencement as will more fully appear on the **Plan No. BP 271/27** deposited with the director of Surveys and Mapping.

240 SWANENG POLLING DISTRICT

Commencing at a point where Serowe-Orapa Road (Lenyeletse Seretse Highway) crosses Moko stream approximately 900 meters northeast of Raby's Farm; being a point on Serowe North and Serowe West constituencies boundary; the boundary runs south eastwards along the said stream to its intersection with Paje BDF Camp boundary fence; thence south westwards, south eastwards north eastwards along the boundary of the said camp to its intersection with Motolo river by Sepalamoriri lands; thence eastwards along the said river to its confluence with Phikwe river; being a point on Serowe North and Palapye constituencies boundary; thence generally southwards along the said constituencies boundary to its intersection with Serowe South constituency boundary; thence northwestwards along Serowe North and Serowe South constituencies boundary to its intersection with Dithojwane polling district boundary; thence northwestwards along the boundaries of Dithojwane and Dithowa polling districts to its intersection with Motetshwane polling district; thence generally northwards along the boundaries of Motetshwane and Tidimalo polling district to its intersection with Serowe North and Serowe West constituencies boundary; being a point where Serowe-Orapa Road (Lenyeletse Seretse Highway) intersects with a tarred road south of the Department of Road Transport and Safety Depot; thence north eastwards along the said constituencies boundary to the point of commencement as will more fully appear on the **Plan No. BP 271/27** deposited with the director of Surveys and Mapping.

241 PAJE POLLING DISTRICT

Commencing at a point on a cutline approximately 100m southwest of the western most beacon of Kabelo Kebaswetse small stock farm; being a point on Serowe West and Serowe North constituencies boundary; the boundary runs south eastwards along the said cutline to its intersection with high voltage power line; thence southeastwards along the power line to its intersection with Paje-Mabeleapudi Road; thence north eastwards along the same road to its intersection with a track road to Mohekejane lands at WUC borehole; thence generally north eastwards along the said track road to its intersection with a track road to Thakadiawa lands; thence north eastwards along the said track road to its intersection with a trackroad to Taukome lands; thence south eastwards along the said track road to its intersection with Pitse River; thence southeastwards along the said river to its intersection with a track road to Patwe lands; thence generally eastwards along the said track road to its intersection with Tshimoyapula River; thence southeastwards along the said river to its confluence with Mmamosarwana River; being a point on Serowe North and Palapye constituencies boundary; thence generally south westwards along the said constituencies boundary to the confluence of Motolo and Phikwe rivers; being a point on Swaneng polling district boundary; thence generally westwards along the said polling district boundary to its intersection with Serowe West and Serowe North constituencies boundary; thence generally northwards along the said constituencies boundary to the point of

commencement as will more fully appear on the **Plan No. BP 271/27** deposited with the director of Surveys and Mapping.

242 MABELEAPUDI POLLING DISTRICT

Commencing at trigonometric beacon BPT401 which falls within Ookeditse's Smallstock Farm at Mokene Lands; being a point on the Serowe West and Serowe North constituencies boundary; the boundary runs south eastwards in a straight line for approximately 34km to a point on Mamosarwana river at Mantshadidi Hills; being a point on Serowe North and Palapye constituencies boundary; thence south eastwards along the said constituencies boundary to its intersection with Paje polling district boundary; thence generally north westwards along the said polling district boundary to its intersection with Serowe North and Serowe West constituencies boundary; thence northeastwards along the said constituencies boundary to the point of commencement as will more fully appear on the **Plan No. BP 271/27** deposited with the director of Surveys and Mapping.

243 MAJWANAADIPITSE-TSHIMOYAPULA POLLING DISTRICT

Commencing at trigonometric beacon BPT401 which falls within Ookeditse's Smallstock Farm at Mokene Lands; being a point on the Serowe West, Serowe North constituencies boundary and Mabeleapudi polling district boundary; the boundary runs north eastwards, eastwards, south westwards, north eastwards, generally southwards along Serowe North constituency boundary to its intersection with Mabeleapudi polling district boundary; thence westwards along the said polling district boundary to the point of commencement as will more fully appear on the **Plan No. BP 271/27** deposited with the director of Surveys and Mapping.

CONSTITUENCY NO.28- SEROWE SOUTH

244 MOGOROSI POLLING DISTRICT

Commencing at the intersection of a dirt road to Khubulabopedi ploughing fields with Serowe-Molepolole road (B145); being a point on the Serowe South and Serowe West Constituencies boundary, the boundary runs west wards along the said dirt road passing through burrow pits at Khubu-la-Bopedi ploughing fields to its intersection with a stream; thence south wards along the said stream to its confluence with Mmamorontshe Stream; thence east wards along the Mmamorontshe Stream to its confluence with Moriri Stream; thence south westwards in a straight line for approximately 12 km to Mmabahumi Veterinary Gate; being a point on the Thabala Cordon Fence; thence west wards along the said cordon fence to a point approximately 2km east of Biiirwa Borehole, being a point on the Serowe South and Serowe West Constituencies boundary; thence generally north eastwards along the said

Constituencies boundary to the point of commencement as will more fully appear on the **Plan No. BP 271/28** deposited with the Director of Surveys and Mapping.

245 MANONNYE POLLING DISTRICT

Commencing at the intersection of Manonnye Creek and a gravel road behind Old Sekgoma Memorial Hospital; being a point on the Serowe South and Serowe West Constituencies boundary, the boundary runs generally south westwards along the said creek to its confluence with Moriri Stream; being a point on Mogorosi Polling District boundary; thence generally north westwards along the said Polling District boundary to its intersection with Serowe South and Serowe West Constituencies boundary; thence generally south eastwards along the said Constituencies boundary to the point of commencement as will more fully appear on the **Plan No. BP 271/28** deposited with the Director of Surveys and Mapping.

246 SUNNYSIDE POLLING DISTRICT

Commencing at Tshipana kgotla near Serowe District Council Supplies Depot, being the intersection of Serowe South, Serowe West and Serowe North Constituencies boundary; the boundary runs generally south wards along Serowe South and Serowe North Constituencies boundary to its intersection with Serowe-Palapye Road (A14) at Seze fourway; thence north westwards along A14 Road to its intersection with a tarred road to Bakwena Kgari JSS; thence south westwards along the said tarred road to its intersection with Manonnye Creek; being a point on Manonnye Polling District boundary; thence, generally north westwards along the said Polling District boundary to its intersection with Serowe South and Serowe West Constituencies boundary; thence generally south eastwards along the said Constituencies' boundary to the point of commencement as will more fully appear on the **Plan No. BP 271/28** deposited with the Director of Surveys and Mapping.

247 MOGATSAPOO POLLING DISTRICT

Commencing at Seze Fourway on Bidibidi Road; being a point on Serowe South, Serowe North Constituencies and Sunnyside polling district boundary; the boundary then runs south eastwards along the said Constituencies boundary to its intersection with Serowe and Palapye Districts boundary; being a point on Serowe South constituency boundary; thence generally south wards along the said constituency boundary to its intersection with Ramatanka Stream; thence generally south westwards along the said stream to a point approximately 500m south east of Tshetlho Borehole; thence north westwards in a straight line for approximately 6km to the confluence of Maitsokwane and Mmamorontshe Streams; thence north westwards along Mmamorontshe Stream to intersection with Mmamorontshe gravel road; thence generally northwards along the said road to its intersection with the old Likhi gravel

road; thence northwards along old Likhi gravel road to its intersection with Bidibidi Road; thence northwards along Bidibidi Road to the point of commencement as will more fully appear on the **Plan No. BP 271/28** deposited with the Director of Surveys and Mapping.

248 MOKWENA POLLING DISTRICT

Commencing at Seze Fourway on Bidibidi road; being a point on Serowe South, Serowe North constituencies, Sunnyside and Mogatsapoo polling districts boundary; the boundary runs generally south eastwards along Mogatsapoo polling district boundary to its intersection with Serowe South constituency boundary; thence generally south westwards along the said constituency boundary to its intersection with Letlhakane stream for approximately 8km to a point 4km of south of Itsokwane mobile health stop; thence north westwards in a straight line for approximately 6km to a point on Motau Hill; thence north eastwards in a straight line for approximately 5km to the intersection of Moiyabana cutline with dirt road to Itsokwane lands; thence north eastwards along the said cutline to its intersection with Thabala veterinary cordon fence being a point on Mogorosi polling district boundary; thence generally north eastwards along Mogorosi polling district boundary to the confluence of Moriri and Mmamorontshe streams being a point on Manonnye polling district boundary; thence generally north eastwards along Manonnye polling district boundary to its intersection with Sunnyside polling district boundary; thence generally south eastwards along Sunnyside to the point of commencement as will more fully appear on the **Plan No. BP 271/28** deposited with the Director of Surveys and Mapping.

249 MOIYABANA POLLING DISTRICT

Commencing at Motau Hill; being a point on Mokwena Polling District boundary; the boundary runs generally south eastwards along the said Polling District boundary to its intersection with Serowe South Constituency boundary; thence generally south westwards, north westwards along the said Constituency boundary to its intersection with Serowe West Constituency boundary; thence north eastwards along Serowe South and Serowe West Constituencies boundary to the north western beacon of farm 186-MO; thence eastwards along the northern boundaries of farms 191-MO and 219-MO to the north west beacon of farm 221-MO; thence north wards to the north west beacon of 214-MO; thence eastwards along the said farm to its intersection with cutline to Kodibeleng village; thence northwards along the said cutline to its intersection with Moiyabana cutline; thence north eastwards to south west most corner of Raditshipi's ploughing field; thence north eastwards in a straight line approximately 7km to north west corner of Sammamokgoma Cluster Fence; thence generally south eastwards along the said cluster fence to the eastern most corner of the said cluster fence; thence south westwards in a straight line for approximately

1km to a point on Mmamogopo Hill; thence south eastwards in a straight line for approximately 6km to the point of commencement as will more fully appear on the **Plan No. BP 271/28** deposited with the Director of Surveys and Mapping.

250 MOSEMA POLLING DISTRICT

Commencing at a point approximately 1km south of Ntseo Dam; being a point on Moiyabana Polling District boundary; the boundary runs generally south westwards along the said Polling District boundary to the north western beacon of farm 186-MO; being a point on Serowe South, Serowe West Constituencies boundary and Khubu-la-Dintsa cutline; thence north east wards along the said Constituencies boundary and the said cutline to the north most beacon of farm 18-MP (Nawa); thence south eastwards along eastern boundaries of farm 31-MP (Monkgaphokoje) and 24-MP to the eastern most of farm 34-MP; then eastwards in a straight line for approximately 20km to a point on Mukudukudu Hill; thence south eastwards in a straight line for approximately 2km to a point on Mohitshana Hill; thence south eastwards in a straight line for approximately 4km to the point of commencement as will more fully appear on the **Plan No. BP 271/28** deposited with the Director of Surveys and Mapping.

251 THABALA POLLING DISTRICT

Commencing at the north most beacon of farm 18-MP (Nawa); being a point on Serowe South, Serowe West Constituencies boundary, Khubu-la-Dintsa cutline and Mosema Polling District boundary; the boundary runs north eastwards, south eastwards along the said Constituencies boundary to its intersection with Mogorosi Polling District boundary; thence south eastwards along the said polling district boundary to its intersection with Mokwena Polling District; thence south westwards along the said Polling District boundary to its intersection with Moiyabana Polling District boundary; thence generally north west wards to its intersection with Mosema Polling District boundary; thence generally north west along the said Polling District boundary to the point of commencement as will more fully appear on the **Plan no. BP 271/28** deposited with the Director of Surveys and Mapping.

CONSTITUENCY NO.29- SEROWE WEST

252 KGOSING POLLING DISTRICT

Commencing at the intersection of Metsimasweu River with Serowe West and Serowe North constituencies boundary; the boundary runs generally south westwards along the said constituencies boundary to its intersection with Serowe West and Serowe South constituencies boundary; being a point at Serowe District Council Supplies Depot; thence generally North westwards along Serowe West and Serowe South constituencies boundary to its intersection with Old Sekgoma Memorial hospital road;

thence generally north eastwards along the said road to its intersection with Ramogobe stream near Serowe to Paje road junction; thence northwards along the said stream to a point where the stream intersect with Serowe to Paje road; thence northwards along the said road to a point where Kadimo Clinic paved road intersect Serowe to Paje road; thence generally north eastwards along the said paved road to its intersection with a dirt road near Kadimo clinic; thence north eastwards along the said dirt road to its intersection with Metsimasweu river; thence generally eastwards along the said river to the point of commencement as will more fully appear on the **Plan No. BP 271/29** deposited with the Director of Surveys and Mapping.

253 PALAMAOKUE SOUTH POLLING DISTRICT

Commencing at the intersection of Modikwana kgotla road and Palapye to Serowe road (B145); being a point on Kgosing Polling District boundary; the boundary runs generally South westwards along the said Polling District Boundary to its intersection with Serowe West and Serowe South Constituencies Boundary; thence generally south westwards, north westwards along the said constituency boundary to its intersection with Kua – Tshephe firebreak; being a point on the north beacon of farm 21–MP; thence north eastwards along the said firebreak to where it crosses Monganaoese to Mmantika cattle post dirt road; thence generally south eastwards along the said dirt road to its intersection with Mmantika to Gomoleta dirt road; thence generally south eastwards along the said Mmantika to Gomoleta dirt road to its intersection with the source of Metsimasweu River; thence generally south eastwards along the said river to its intersection with second feeding tribute stream on the southern part of the said river; thence south westwards on the said tributary stream to a point where it connects with Metsimasweu lands dirt road; thence generally southwards along the said dirt road to its intersection with paved road to Serowe to Thabala; thence generally eastwards along the said paved road to its intersection with dirt road; thence generally eastwards along the said dirt road to a point next to Metsimasweu JSS fence; thence southwards along the said fence to a point next to the south west beacon of the said school; thence southwards in a straight line for approximately 170m to its intersection with Metsimasweu tributary stream; thence generally eastwards along the said stream to its intersection with the paved road leading to Kgosi Sadi Monageng's residential plot; thence generally southwards along the said paved road to its intersection with the tarred road leading to Engen filling station; thence generally southwards along the said road to the point of commencement as will more fully appear on the **Plan No. BP 271/29** deposited with the Director of Surveys and Mapping.

254 SEROKOLWANE POLLING DISTRICT

Commencing at a point where Kua – Tshephe firebreak crosses Monganaoese to Mmantika cattle post dirt road; being a point on Palamaokue South Polling District boundary; the boundary runs north eastwards along the said firebreak to its intersection with Lenyeletse Seretse Highway; thence generally south eastwards along the said highway to its intersection with Mmantika to Ramoleta cattle post dirt road; being a point which is approximately 660m from the north western Beacon of BLDC ranch; thence north eastwards in a straight line for approximately 16km to its intersection with Trigonometric Beacon BPT 405; being a point on the Serowe West and Serowe North constituencies boundary; thence generally southwards, south westwards along the said constituencies boundary to its intersection with Metsimasweu River; being a point on Kgosing Polling District boundary; thence north westwards along the said Polling District Boundary to a concrete wall in the said river next to the footpath; thence generally northwards along the said footpath to its intersection with Serowe to Paje road and paved road leading to Mannathoko Primary School; thence generally north eastwards along the said paved road for approximately 500m to its intersection with a dirt road; thence generally westwards for approximately 400m along the said dirt road passing north of Mannathoko Kgotla to its intersection with another dirt road; thence generally northwards for approximately 750m along the said dirt road to a point approximately 800m north of Mannathoko Kgotla; thence northwards in a straight line to its intersection with Metsimasweu tributary stream; thence north westwards along the said stream to its intersection with the east beacon of the first cultivated ploughing field; thence south westwards along the said ploughing field to its intersection with the south west beacon of the said ploughing field; thence south westwards in a straight line for approximately 1.5km to its intersection with Metsimasweu river; thence generally north westwards along the said river to its intersection with Palamaokue South Polling District boundary; thence generally north westwards along the said Polling District boundary to its point of commencement as will more fully appear on the **Plan No. BP 271/29** deposited with the Director of Surveys and Mapping.

255 PALAMAOKUE NORTH POLLING DISTRICT

Commencing at the intersection of Metsimasweu River with Kgosing and Serokolwane Polling Districts boundary; the boundary runs generally south westwards along Kgosing Polling District boundary to its intersection with Palamaokue South Polling District boundary; thence generally north westwards along Palamaokue South Polling district boundary to its intersection with Serokolwane Polling District boundary; thence generally south eastwards along Serokolwane Polling District boundary to its point of commencement as will more fully appear on the **Plan No. BP 271/29** deposited with the Director of Surveys and Mapping.

256 DIMAJWE POLLING DISTRICT

Commencing at a point on the western boundary of farm 6 – NP (Zone 7 block farms) approximately 110m from south west beacon of the said farm; being a point on the Serowe West and Boteti East constituencies boundary; the boundary runs north eastwards, eastwards, north eastwards, eastwards along the said constituencies boundary to its intersection with Serowe West and Shashe West Constituencies boundary; thence south eastwards along Serowe West and Shashe West Constituencies boundary to its intersection with Serowe West and Tonota constituencies boundary; thence south east along Serowe West and Tonota constituencies boundary to its intersection with Serowe West and Serowe North constituencies boundary; thence westwards, south eastwards along Serowe West and Serowe North constituencies boundary to its intersection with the firebreak passing on the northern side of Topisi Village; thence north westwards along the said firebreak to the point of commencement as will more fully appear on the **Plan No. BP 271/29** deposited with the Director of Surveys and Mapping.

257 MMASHORO POLLING DISTRICT

Commencing at a point on the northeast beacon of farm 52–NP (Zone 7 block of farms); being a point on Dimajwe polling district boundary; the boundary runs south eastwards along the said polling district boundary to its intersection with Serowe West and Serowe North constituencies boundary; thence south westwards along the said constituencies boundary to its intersection with Serokolwane polling district being a point on Trigonometric Beacon BPT 405; thence south westwards, generally north westwards, south westwards along Serokolwane, Palamakue South polling districts boundaries to its intersection with Serowe West and Serowe South constituencies boundary; thence south westwards along the said constituencies boundary to its intersection with east beacon of farm 172-MO; thence north westwards along north east boundary of farm 172-MO, 145-MO, 140-MO, 108-MO and 101-MO to the north beacon of farm 101-MO; thence north eastwards along the west boundary of farm 102-MO, 103-MO and 104-MO; thence south eastwards for approximately 2km along farm 104-MO; thence north eastwards along 104-MO, 5-MP and 6-MP; thence south eastwards for approximately 5km along farm 6-MP; thence north eastwards in a straight line for approximately 44km to a point on north east beacon of 54-MP; thence north east along the south east to the point of commencement as will more fully appear on the **Plan No. BP 271/29** deposited with the Director of Surveys and Mapping.

258 MALATSWAE POLLING DISTRICT

Commencing at the intersection of Serowe West and Boteti East constituencies boundary with Dimajwe polling district boundary; the boundary runs along the said polling district boundary to its intersection with Mmashoro polling district boundary; thence generally south westwards, south eastwards along Mmashoro polling district boundary to its intersection with Serowe West and Serowe South constituencies boundary; thence south westwards along the said constituencies boundary to its intersection with Serowe West and Ghanzi constituencies boundary; thence north westwards along Serowe West and Ghanzi constituencies boundary to its intersection with Serowe West and Boteti East constituencies boundary; thence north eastwards along Serowe West and Boteti East constituencies boundary to the point of commencement as will more fully appear on the **Plan No. BP 271/29** deposited with the Director of Surveys and Mapping.

CONSTITUENCY NO.30-BOTETI EAST

259 MOKUBILO- MAKGABA POLLING DISTRICT

Commencing at the intersection of Boteti East and Serowe west constituencies boundary with Thalamabele-Dukwe Cordon fence; being a point on Thalamabele gate; the boundary runs northwards along the said cordon fence to its intersection with the Nakalatlou Stream; thence generally south-eastwards along the said stream to its intersection with Daumagore Cutline; thence southwards along the said cutline to its intersection with A30 road; thence north eastwards along said road to its intersection Boteti East and Shashe West Constituencies Boundary; being a point at Xharoocheba cutline; thence generally south westwards along the said constituencies boundary to its intersection with Boteti East and Serowe West constituencies boundary; thence north westwards along Boteti East and Serowe West constituencies boundary to the point of commencement as will more fully appear on the **Plan No. BP 271/30** deposited with the Director of Surveys and mapping.

260 MOKUBILO-MMEA POLLING DISTRICT

Commencing at the intersection of Boteti East and Nata-Gweta Constituencies Boundary; being a point on Thalamabele cordon fence; the boundary runs eastwards along the said constituency boundary to its intersection with Boteti East and Shashe West Constituencies Boundary; thence generally southwest, southwards, southeast, generally southwards to its intersection with Mokubilo-Makgaba Polling Districts Boundary; thence generally north westwards along the said polling district boundary to the point of commencement as will more fully appear on the **Plan No. BP 271/30** deposited with the Director of Surveys and mapping.

261 MOSU POLLING DISTRICT

Commencing at the intersection of Boteti East and Nata-Gweta Constituencies Boundary with the cutline from A30 road; the boundary runs south eastwards, southwards to its intersection with Mokubilo-Mmea Polling District Boundary; thence southwards, generally south westwards along the said polling district boundary to its intersection with Mokubilo-Makgaba Polling District Boundary; thence generally southwards along Mokubilo-Makgaba Polling District Boundary to its intersection with A30 road; thence westwards for approximately 53km along the said road to its intersection with the cutline; thence northwards along the said cutline to the point of commencement as will more fully appear on the **Plan No. BP 271/30** deposited with the Director of Surveys and mapping.

262 MMATSHUMO POLLING DISTRICT

Commencing at the intersection of Boteti East and Nata-Gweta Constituency Boundary with cutline from A30 road; the boundary runs southwards along the said cutline to its intersection with A30 road; thence westwards along the said road to its intersection with a point 4km east of the Orapa eastern gate; thence due north, due west along Orapa Lease area boundary to its intersection with Boteti East and Boteti West Constituencies Boundary; thence generally northwards along the said constituencies boundary to its intersection with Boteti East and Maun East Constituencies Boundary; thence eastwards for approximately 6km along the said constituencies boundary to its intersection with Boteti East and Nata- Gweta constituencies boundary; thence generally south eastwards along Boteti East and Nata- Gweta constituencies boundary to the point of commencement as will more fully appear on the **Plan No. BP 271/30** deposited with the Director of Surveys and mapping.

263 LETLHAKANE CENTRAL POLLING DISTRICT

Commencing at the intersection of Letlhakane to Francistown road with Steinberg road; being a point at old Letlhakane shopping complex T-junction; the boundary runs generally south eastwards along Steinberg road to its intersection with the Lenyeletse Seretse road at Motsumi JSS T-Junction; thence north westwards along Lenyeletse Seretse road to its intersection with Letlhakane to Francistown tarred road at the Orapa T-Junction; thence northwards along Letlhakane to Francistown tarred road to the point of commencement as will more fully appear on the **Plan No. BP 271/30** deposited with the Director of Surveys and mapping.

264 LETLHAKANE WEST POLLING DISTRICT

Commencing at the intersection of Letlhakane to Francistown road with Teemane road; being a point at SS Timbers T-junction; the boundary runs southwards for approximately 20m along Letlhakane to Francistown road to its intersection with Letlhakane Central Polling District Boundary; thence Southwards along the said polling district boundary to its intersection with Lenyeletse Seretse road; thence north westwards along the said road to its intersection with the eastern side of Orapa Mining Lease Area; thence due north for approximately 3km to its intersection with Teemane road; thence south eastwards along the said road to the point of commencement as will more fully appear on the **Plan No. BP 271/30** deposited with the Director of Surveys and mapping.

265 LETLHAKANE SOUTH POLLING DISTRICT

Commencing at the intersection of Boteti East and Boteti West Constituencies Boundary with the western side of Orapa Mining Lease area; the boundary runs due south for approximately 7km, due east for approximately 19km, due north for approximately 300m along the said lease area to its intersection with Lenyeletse Seretse road; thence generally south eastwards along the said road to its intersection with Boteti East and Serowe West Constituencies Boundary; thence south westwards for approximately 1km along the said constituencies boundary; thence north westwards in a straight line for approximately 94km to its intersection with Boteti East and Boteti West Constituencies Boundary; thence due north, generally south eastwards along the said constituencies boundary to the point of commencement as will more fully appear on the **Plan No. BP 271/30** deposited with the Director of Surveys and mapping.

266 LETLHAKANE SOUTH EAST POLLING DISTRICT

Commencing at the intersection of Letlhakane Central Polling District Boundary with Old Serowe road; being a point behind Rainbow filling station; the boundary runs generally south eastwards along the said road to its intersection with Boteti East and Serowe West Constituencies Boundary; thence generally south westwards along the said constituencies boundary to its intersection with Letlhakane South Polling District Boundary; thence generally north westwards along the said district boundary to its intersection with Letlhakane Central Poling District Boundary; thence north westwards along Letlhakane Central Poling District Boundary to the point of commencement as will more fully appear on the **Plan No. BP 271/30** deposited with the Director of Surveys and mapping.

267 LETLHAKANE NORTH EAST POLLING DISTRICT

Commencing at the intersection Boteti East and Serowe West Constituencies Boundary with Mosu Polling District Boundary being a point at Thalamabele veterinary gate; the boundary runs generally south westwards along the said constituencies boundary to its intersection with Letlhakane South East Polling District Boundary to its intersection with Letlhakane Central Polling District Boundary; thence generally north westwards along Letlhakane Central Polling District Boundary to its intersection with Letlhakane West Polling District Boundary at Letlhakane old mall shopping complex; thence north eastwards for approximately 3km along Letlhakane to Francistown road to its intersection with Letlhakane Fossil river; thence generally north westwards along the said river to where it crosses A30 road; thence generally eastwards along the said road to the point of commencement as will more fully appear on the **Plan No. BP 271/30** deposited with the Director of Surveys and mapping.

268 LETLHAKANE NORTH POLLING DISTRICT

Commencing at the intersection of A30 road and Letlhakane North East Polling District Boundary; being a point where Letlhakane fossil river crosses A30 road; the boundary runs generally south eastwards, south westwards along the said polling district boundary to its intersection with Letlhakane West Polling District Boundary; thence north westwards along Letlhakane West Polling District Boundary to its intersection with the eastern side of Orapa Mining Lease Area; thence due north for approximately 1.2km along the said lease area to its intersection with A30 road; thence eastwards along the said road to the point of commencement as will more fully appear on the **Plan No. BP 271/30** deposited with the Director of Surveys and mapping.

269 KHWEE POLLING DISTRICT

Commencing at the intersection of Boteti East and Boteti West Constituencies Boundary with Letlhakane South Polling District Boundary; the boundary runs south eastwards along the said polling district boundary to its intersection with Boteti East and Serowe West Constituencies Boundary; thence south westwards for approximately 120km along the Boteti East and Serowe West Constituencies Boundary to its intersection with Boteti East and Ghanzi Constituencies Boundary; thence north westwards for approximately 75km along Boteti East and Ghanzi Constituencies Boundary to its intersection with Boteti East and Boteti West Constituencies Boundary at Setata End Veterinary Camp Site; thence eastwards for approximately 52km, northwards for approximately 47km along Boteti East and Boteti West Constituencies Boundary to the point of commencement as will more fully appear on the **Plan No. BP 271/30** deposited with the Director of Surveys and mapping.

CONSTITUENCY NO.31-BOTETI WEST

270 MAKALAMABEDI POLLING DISTRICT

Commencing at Makalamabedi gate, being a point on the western boundary of Boteti West constituency, the boundary runs northwards until it reaches Boteti River; thence north eastwards along the said river to Trigonometrical Beacon BPS 226; thence southwards in a straight line on the western side of Bonwakgomo and Botshetsampa cattle posts to a beacon between farms 51-ON and 52-ON; thence westwards in a straight line on the southern boundary of Farms 148-ON, 149-ON and 51-ON to the south western beacon of farm 148-OM, being a point on the western boundary of Boteti West constituency boundary; thence northwards along the said constituency boundary for approximately 30 km to the point of commencement as will more fully appear on the **Plan No. BP271/31** deposited with Director of Surveys and Mapping.

271 MOTOPI POLLING DISTRICT

Commencing at Trigonometrical Beacon BPS 226 being a point on the Boteti West Constituency boundary, the boundary runs north eastwards along the said constituency boundary to a point at Trigonometrical Beacon BPS227; thence south eastwards along the said constituency boundary to a point on the eastern perimeter of Tsoodobe cattlepost, thence southwards in a straight for approximately 40km on the western side of Kweedom cattleposts to a point at Khweekudi syndicate cattlepost; thence westwards in a straight line along the southern boundaries of farms 53-ON and 52-ON to a beacon between farms 51-ON and 52-ON, being a point on the Makalamabedi polling district, thence northwards in a straight line along the said polling district boundary to the point of commencement as will more fully appear on the **Plan No. BP271/31** deposited with Director of Surveys and Mapping.

272 MOREOMAOTO POLLING DISTRICT

Commencing at a point on the eastern perimeter of Tsoodobe cattlepost, being a point on the Boteti West Constituency Boundary, the boundary runs generally south eastwards along the said constituency boundary until it reaches a point approximately 3.5km northwest of trigonometrical beacon BPS230; thence south eastwards in a straight line for approximately 10 km to a point at Makopanelo cattlepost; thence south westwards for approximately 13 km to a point at Bodumatau cattlepost; thence south westwards for approximately 11km to a point at Khweekudi Syndicate cattlepost, being a point on the south eastern corner of the Motopi polling district, thence northwards along the said polling district boundary to the point commencement as will more fully appear on the **Plan No. BP271/31** deposited with Director of Surveys and Mapping.

273 KHUMAGA POLLING DISTRICT

Commencing at a point on the north eastern corner of Moreomaoto Polling District, being a point on the Boteti West Constituency Boundary, the boundary runs generally eastwards along the said constituency boundary to a point at Gwaraga, being a point where the Boteti River diverts from constituency boundary; thence generally southwards along the Boteti river to a point at Magodi cattlepost, approximately 2km east of Trigonometrical Beacon BPS 202, thence westwards in a straight line for approximately 28 km to the north western beacon of farm 57-ON; thence southwards to the south eastern beacon of farm ON-6, thence westwards along the southern boundaries of farms ON-6, ON-5, OM-140 and OM-139 to the south western beacon of farm OM-139, being a point on the Boteti West Constituency Boundary, thence northwards along the said constituency boundary for approximately 20km to its intersection with Makalamabedi polling district, thence eastwards along the said polling district boundary to its intersection with Motopi polling district, thence eastwards along the said polling district boundary to its intersection with Moreomaoto polling district, thence eastwards, north eastwards, north westwards along the said polling district boundary to the point of commencement as will more fully appear on the **Plan No. BP271/31** deposited with Director of Surveys and Mapping.

274 TSIENYANE NORTH POLLING DISTRICT

Commencing at Magodi Cattlepost, being a point on the South Eastern corner of Khumaga polling district, the boundary runs southwards along the Boteti River to a point where the river intersects with the Rakops-Toromoja local primary road; thence south westwards on the said road to a point where it intersects with gravel road to old Rakops cemetery; thence south westwards on the gravel road to a point where it intersects with B300 Primary Road, thence north westwards, northwards along the said road to a point at Sokwane, approximately 4km south of Trigonometrical Beacon BPS 234; thence south westwards in a straight line for approximately 21km to the south eastern beacon of farm ON-12; thence north westwards along the eastern boundary of the said farm to its north eastern beacon; thence westwards along the southern boundaries of farms ON-10, ON-9, OM-144 and OM-143 to the south western beacon of farm OM-143, being a point on the Boteti West Constituency Boundary, thence northwards along the said constituency boundary to its intersection with the Khumaga polling district, thence eastwards, northwards, eastwards along the said polling district boundary to the point of commencement as will more fully appear on the **Plan No. BP271/31** deposited with Director of Surveys and Mapping.

275 TSIENYANE SOUTH POLLING DISTRICT

Commencing at Sokwane, being a point on the southern boundary of Tsienyane North Polling District, the boundary runs southwards, south eastwards, north eastwards, south eastwards along the said polling district boundary to a point where the river intersects with Rakops –Toromoja local Primary road; thence generally south eastwards along the Boteti river to a point 2km north of Trigonometrical Beacon BPS 237, thence southwards in a straight line for approximately 28 km to a point along the south eastern perimeter of farm 111-NN, thence north eastwards along the boundary of the said farm to its eastern beacon, thence north westwards along the eastern boundaries of farms 111-NN and 60-ON to the north eastern beacon of farm 60-ON, thence south westwards along the southern boundaries of farms ON-12, ON-11 and OM-147 to Phefodiafoka Gate, being a point on the Boteti West Constituency Boundary, thence northwards along the said constituency boundary for approximately 11km to its intersection with Tsienyane North polling district, being a point the south western corner of the said polling district boundary, thence eastwards, south eastwards, north eastwards along the said polling district boundary to the point of commencement as will more fully appear on the **Plan No. BP271/31** deposited with Director of Surveys and Mapping.

276 TSIENYANE EAST POLLING DISTRICT

Commencing at Gwaraga, being a point on the northern boundary of Boteti West Constituency, the boundary runs eastwards in a straight line along the said constituency boundary to a point approximately 15 km east of Gwaraga, thence south westwards in a straight line for approximately 56 km to a point at Mankgatau ruins (letota), thence southwards in a straight line for approximately 20km to Mma Motsumi cattlepost, thence south westwards in a straight line to a point along Boteti River on the western perimeter of Menonge fields, thence generally northwards along the Boteti River to the point commencement as will more fully appear on the **Plan No. BP271/31** deposited with Director of Surveys and Mapping.

277 TOROMOJA POLLING DISTRICT

Commencing at a point on the north eastern corner of Tsienyane East Polling District, being a point on the northern boundary of Boteti West Constituency, the boundary runs eastwards along the said constituency boundary for approximately 12 km, thence southwards in a straight line for approximately 87 km where it intersects with B300 Primary Road on the eastern perimeter of Xhanamokhwe, thence generally north westwards along the said road for approximately 15km to a point where Boteti River intersects with the B300 Primary Road; thence generally north westwards along the said river to its intersection with Tsienyane East Polling District; thence north eastwards, northwards, north eastwards to the point of commencement as will more

fully appear on the **Plan No. BP271/31** deposited with Director of Surveys and Mapping.

278 XERE POLLING DISTRICT

Commencing at Phefodiafoka gate, being a point on the Boteti West Constituency Boundary, and also the south western corner of Tsienyane South Polling District, the boundary runs north eastwards, south eastwards, south westwards, eastwards along the said polling district to a point along the Boteti river, 2km north of Trigonometrical Beacon BPS 237, thence south westwards in a straight line to the south western beacon of farm 122-NN, being a point on the Boteti West Constituency Boundary, thence north westwards along the said constituency boundary to the point of commencement as will more fully appear on the **Plan No. BP271/31** deposited with Director of Surveys and Mapping.

279 MMADIKOLA POLLING DISTRICT

Commencing at an intersection point of Xere, Tsienyane South and Tsienyane east Polling Districts boundaries, the boundary runs generally south eastwards along the Boteti River to a point 3km south west of trigonometrical Beacon BPS 239; thence south westwards along Toromoja old gravel road to a point there the gravel road intersects with B300 Primary road; thence south westwards in a straight line to approximately 1km north west of Trigonometrical Beacon BPS 341, thence eastwards for approximately 4km to a point at Osa Cattlepost, thence south westwards to Trigonometrical Beacon BPS501, being a point on the north eastern perimeter of farm NN90, thence north west wards along the boundary of the said farm to its north eastern beacon, thence generally westwards along the northern boundaries of farms NN-90, NN89 and NN88 to the north western beacon of farm NN-88, being a point on the Boteti West Constituency Boundary, thence north westwards along the said constituency boundary for approximately 13 km to its intersection with Xere Polling District Boundary, thence north eastwards in a straight along the said polling district boundary to the point of commencement as will more fully appear on the **Plan No. BP271/31** deposited with Director of Surveys and Mapping.

280 XHUMO POLLING DISTRICT

Commencing at a point on the north eastern corner of Mmadikola Polling District being a point along the Boteti River, 3km south west of trigonometrical Beacon BPS 239, the boundary runs south eastwards along the river to point where Boteti River intersects with the B300 Primary Road, thence south eastwards along the said road to a point on the South Western corner of Toromoja Polling District Boundary, thence south westwards in a straight line for approximately 35 km to the north eastern beacon of farm NN-82; thence southwards along the eastern boundary of the said farm to its

south eastern beacon; thence westwards along the boundary of the said farm to the north eastern beacon of farm NN-70, thence southwards along the eastern boundary of the said farm to its south eastern beacon, thence westwards along the southern boundaries of farms NN-70 and NN69 to the south western beacon of farm NN-69, thence southwards along the western boundaries of farms NN-63, N52 and NN-50 to the south eastern beacon farm NN-51; thence westwards to the south western beacon of farm NN-51, being a point on the Boteti West Constituency Boundary; thence north westwards along the said constituency boundary for approximately 40 km to its intersection with Mmadikola Polling District Boundary, thence eastwards, south eastwards, north eastwards, westwards, north eastwards along the said polling district to the point of commencement as will more fully appear on the **Plan No. BP271/31** deposited with Director of Surveys and Mapping.

281 KEDIA POLLING DISTRICT

Commencing at an intersection of Toromoja and Xhumo Polling Districts boundaries, the boundary runs south eastwards along the B300 Primary Road for approximately 12km to its intersection with Mopipi-Kedia primary gravel road, thence southwards along the said gravel road, for approximately 12 km to its intersection with the veterinary cutline, thence southwards along the said cutline to Xhago veterinary gate, being a point on the northern perimeter of farm NN-91; thence north eastwards along the northern boundary of said farm to its north eastern beacon, thence south eastwards along the eastern boundary of the farm to the north eastern beacon of farm NN-77, thence southwards along the eastern boundaries of farms NN-77, NN74, NN-59, NN-56, NN-43 and NN-40 to the south eastern beacon of farm NN-40, thence westwards to the south western beacon of the said farm; thence southwards along the eastern boundaries of farms NN-27 and NN-24 to the south eastern beacon of farm NN-24, being a point on the Boteti West Constituency Boundary; thence westwards, north westwards along the said constituency boundary to its intersection with Xhumo Polling District boundary; thence eastwards, northwards, eastwards, northwards, eastwards, northwards and north eastwards along the Polling District boundary to the point of commencement as will more fully appear on the **Plan No. BP271/31** deposited with Director of Surveys and Mapping.

282 MOKOBAXANE POLLING DISTRICT

Commencing at a point on the southern boundary of Mopipi Dam, being a north eastern corner of Kedia Polling District boundary, the boundary runs north eastwards along the boundary of the Mopipi dam until it reaches B300 roads, thence generally eastwards along the said road to a point 5km east of Mokobaxane Cordon Fence Gate, being a point on the eastern boundary of the Boteti West constituency; thence southwards, westwards along the said constituency boundary to the south eastern beacon of farm NN24, being a south eastern corner of Kedia polling district boundary,

thence northwards, eastwards, northwards, north westwards, south westwards and northwards along the said polling district boundary to the point of commencement as will more fully appear on the **Plan No. BP271/31** deposited with Director of Surveys and Mapping.

283 MOPIPI WEST POLLING DISTRICT

Commencing at a point on the north eastern corner of Toromoja Polling District, being a point on the Boteti West Constituency boundary, the boundary runs eastwards on a straight line for approximately 25km; thence southwards in a straight line for approximately 75km to Ngerekamo cattle post; thence south westwards in a straight line for approximately 7km to Beebara cattle post; thence south westwards to its intersection with the gravel road that passes along the western boundary of Mopipi Cemetery; thence south westwards along the said gravel road to a point where it crosses B300 Primary road; thence southwards in a straight line to its intersection with the southern perimeter of Mopipi Dam; thence south westwards along the boundary of the said dam to its intersection with Kedia Polling District boundary; thence north eastwards, north westwards along the said Polling District boundary to its intersection with Toromoja Polling District; thence northwards along the said polling district boundary to the point of commencement as will more fully appear on the **Plan No. BP271/31** deposited with Director of Surveys and Mapping.

284 MOPIPI EAST POLLING DISTRICT

Commencing at a point on the north eastern corner of Mopipi West Polling District, being a point on the Boteti West Constituency boundary, the boundary runs eastwards, southwards, north eastwards, eastwards, south eastwards, generally southwards along the said constituency boundary to a point on the northern perimeter of Orapa game park, thence westwards, southwards, eastwards along the boundary of the said game park to a point approximately 3km south east from Trigonometrical Beacon BPT 485; thence Southwards to its intersection with A30 Primary Road, thence westwards to its intersection with B300 Primary Road, thence westwards along the said road for approximately 38km, thence westwards along the southern perimeter of Mopipi Dam to its intersection with Mopipi West Polling District; thence northwards, north eastwards, northwards along the said polling district boundary to the point of commencement as will more fully appear on the **Plan No. BP271/31** deposited with Director of Surveys and Mapping.

285 ORAPA POLLING DISTRICT

Orapa Polling District Boundary follows the boundary of the Orapa Mine lease area as will more fully appear on the **Plan No. BP271/31** deposited with Director of Surveys and Mapping.

CONSTITUENCY NO.32-KGATLENG CENTRAL

286 BOSEJA NORTH POLLING DISTRICT

Commencing at the confluence of Notwane River and Moologe stream; being a point on Kgatleng Central and Kgatleng East constituencies boundary; the boundary runs generally south westwards along the said constituencies boundary to its intersection with Mochudi-Sikwane road (B130), thence westwards along the said road to its intersection with Notwane River, thence generally north eastwards along the said river to the point of commencement as will more fully appear on the **Plan No. BP271/32** deposited with the Director of Surveys and Mapping.

287 BOSEJA CENTRAL POLLING DISTRICT

Commencing at the intersection of Mochudi-Sikwane and Radikolo roads; being a point on the Boseja North polling district boundary; the boundary generally runs south eastwards along the said polling district boundary to its intersection with the Kgatleng Central and Kgatleng East constituencies boundary; being a point a where the Mochudi-Sikwane road crosses Moologe stream; thence south westwards along the said constituencies boundary to its intersection with Mochudi-Dikwididi gravel road, thence north westwards along the said gravel road to where it joins the tarred road that passes on the eastern side of Kgafela Primary school; thence north westwards along the said tarred to the point of commencement as will more fully appear on the **Plan No. BP271/32** deposited with the Director of Surveys and Mapping.

288 BOSEJA SOUTH POLLING DISTRICT

Commencing at a point where Mochudi-Sikwane road crosses Notwane River, being a point on Kgatleng Central, Kgatleng West constituencies boundary and Boseja North polling district boundary; the boundary runs south eastwards along the said polling district boundary to the intersection of Mochudi – Sikwane road with the tarred road to Radikolo JSS; being a point on Boseja Central Polling District boundary; thence generally south eastwards along the said poling district boundary to its intersection with Kgatleng Central and Kgatleng East constituencies boundary; thence south westwards, north westwards along the said constituencies boundary to its intersection with Kgatleng West constituency boundary; thence generally north eastwards along Kgatleng Central and Kgatleng West constituencies boundary to the point of commencement as will more fully appear on the **Plan No. BP271/32** deposited with the Director of Surveys and Mapping.

289 MOSHAWANA POLLING DISTRICT

Commencing at the intersection of Pilane road (A13) and Sikwane Road (B130), being a point on Kgatleng Central and Kgatleng West constituencies boundary; the boundary runs generally north westwards along the said constituencies boundary to a point where Makakatelela-Rasesa dirt road crosses the railway line; thence north eastwards along the said dirt road to its intersection with a dirt road to Matshabe Animal Park; thence southwards along the dirt road to Matshabe Park to the main entrance of the said park; thence north eastwards, southwards along the perimeter fence of the said park to its south eastern beacon; being a point on a track to Tsope Dam; thence south eastwards along the said track to the north eastern corner of Tsope dam; being a point on the foot of Manamakgote Hill; thence eastwards along the foot of Manamakgote Hill to the north western corner of a residence with stairs (ntlo ya di steps); being a point on a foot path passing on the western side of the said residence; thence south eastwards along the said foot path through a paved road to its intersection with a tarred road, thence north eastwards along the said tarred to its intersection with a tarred road to Deborah Relief Memorial Hospital; thence southwards along the said road to the point of commencement as will more fully appear on the **Plan No. BP271/32** deposited with the Director of Surveys and Mapping.

290 BOGARE POLLING DISTRICT

Commencing at the Makgophana Bridge; being the confluence of Notwane River and Mmadipamo stream; the boundary runs south westwards along the said river to Notwane river bridge; being a point on Kgatleng Central and Kgatleng West constituencies boundary; thence north westwards along the said constituencies boundary to its intersection with Moshawana Polling District boundary; thence generally north westwards along the said polling district to its intersection with Kgatleng Central and Kgatleng West Constituencies boundary; being a point where Makakatelela-Rasesa dirt road crosses the railway line; thence north eastwards along the said constituencies boundary to a point where a dirt road passing on the northern side of Dinkgwana Chillas Pub and Grill crosses the railway line; thence generally south eastwards along the said dirt road to its intersection with a tarred road that passes on the northern side of Mosanta shop; thence south eastwards along the said tarred road to its intersection with the road that passes on the northern side of Jabula Restaurant; thence generally north eastwards along the road that passes on the northern side of Jabula Restaurant to its intersection with Mmadipamo stream; thence south eastwards along the same stream to the point of commencement at Makgophana bridge as will more fully appear on the **Plan No. BP271/32** deposited with the Director of Surveys and Mapping.

291 BOKONE-MALOTWANA POLLING DISTRICT

Commencing at the confluence of Monametsana and Notwane Rivers; being a point on Kgatleng Central and Kgatleng East constituencies boundary; thence the boundary runs generally south westwards along the said constituencies boundary to its intersection with Notwane River; thence generally south westwards along the said river to Letsibogo-la-Seorwe; thence south westwards in a straight line for approximately 6 km to a point on Mochudi-Malotwana road; being a point on a morula tree approximately 1.85km from Department of Roads and Transport Testing Centre; thence southwards along the said road to its intersection with a dirt road that passes on the southern side of Department of Roads and Transport Testing Centre (DRT); thence south westwards along the said dirt road to its intersection with the dirt road that passes between lot 734 and 642; thence south eastwards along the said dirt road to its intersection with a tarred road that passes on the southern side of Mmadipamo Primary School; being a point on a gravel road to a three way stop at Makakatlala taxi rank; being a point on a tarred road that passes on the northern side of Mosanta shop; thence generally south wards to its along the said tarred road to its intersection with Bogare Polling District boundary; thence north westwards along the said boundary to its intersection with Kgatleng Central and Kgatleng West constituencies boundary; thence generally north eastwards along the said constituencies boundary to the point of commencement as will more fully appear on the **Plan No. BP271/32** deposited with the Director of Surveys and Mapping.

292 MOSANTA POLLING DISTRICT

Commencing at the intersection of a tarred road that passes on the eastern side of DRT with a dirt road that passes on the southern side of DRT; being a point on Bokone-Malotwana Polling district boundary; the boundary runs south wards along the said tarred road to its intersection with a gravel road that passes on the southern side of Spiritual Healing Church; thence generally eastwards along the said gravel road crossing a tarred road to Ntshinoge Primary School to its intersection with a gravel road that passes between lots 12038 and 12050; thence north eastwards along the said gravel road for approximately 90m to its intersection with a gravel road that passes between lots 12050 and 12130; thence generally south eastwards along the said gravel road to its intersection with a gravel road to Mmaesoke lands near Small House Bar; being a point on a gravel road that passes on the southern side of lot 12082; thence westwards along the said gravel road to its intersection with a tarred road to Ntshinoge Primary School; thence south westwards along the said tarred road to its intersection with Bogare Polling District boundary; thence generally westwards along the said polling district boundary to its intersection with a Bokone Malotwana Polling District boundary; thence generally north eastwards along the said polling district boundary to the point of commencement as will more fully appear on the **Plan No. BP271/32** deposited with the Director of Surveys and Mapping.

293 NTSHINOGE POLLING DISTRICT

Commencing at Letsibogo-la-Seorwe; being a point where a gravel road to Maesoke lands crosses Notwane River and a point on Bokone-Malotwana polling district boundary; the boundary runs generally south westwards along the said gravel road to its intersection with Mosanta Polling District boundary near Small House Bar; thence generally north westwards along the said polling district boundary to its intersection with Bokone-Malotwana polling district boundary at Department of Roads and Transport Testing Centre (DTR); thence generally north eastwards along Bokone-Malotwana polling district boundary to the point of commencement as will more fully appear on the **Plan No. BP271/32** deposited with the Director of Surveys and Mapping.

294 MABODISA POLLING DISTRICT

Commencing at Letsibogo-la-Seorwe on Notwane River; being a point on Bokone-Malotwana polling district boundary; the boundary generally runs southwards along the said river to Letsibogo-la-Phalane; being a point at Mochudi-Magogodi gravel road; thence south westwards along the said gravel road passing on the southern side of Mabodisa cemetery to its intersection with a foot path that passes on the eastern side on Mabodisa VDC plots (Lots 14702 & 14703); thence southwards along the said foot path to its intersection with a gravel road that passes on the southern side of Mabodisa VDC plots; thence westwards along the said gravel road to its intersection with Makgophana tarred road; thence south eastwards along the said tarred road for approximately 75m; thence generally south westwards passing on the southern boundaries of lots 13190, 13187, 13212, 13213 and 13214 to the southernmost beacon of Maxi Save plot; being a point on a tarred road; thence generally south eastwards along the said tarred road to its intersection with Mmadipamo stream; being on Bogare polling district boundary; thence north westwards to its intersection with Mosanta polling district boundary; thence northwards along the boundary said district boundary to the point of commencement as will more fully appear on the **Plan No. BP271/32** deposited with the Director of Surveys and Mapping.

295 MAKGOPHANA POLLING DISTRICT

Commencing at Letsibogo-la-Phalane on Notwane River; being a point on Mabodisa polling district boundary; the boundary runs generally southwards along the said river to Makgophana Bridge; being a point on Bogare Polling District boundary; thence north westwards along the said polling district boundary to its intersection with Mabodisa Polling District boundary; thence generally north eastwards along the said polling district boundary to the point of commencement as will more fully appear on the **Plan No. BP271/32** deposited with the Director of Surveys and Mapping.

CONSTITUENCY NO.33- KGATLENG EAST

296 MATEBELE POLLING DISTRICT

Commencing at the confluence of Metsimotlhabe and Notwane rivers; being a point on Kgatleng East, Kgatleng Central and Kgatleng West constituencies boundary; the boundary runs generally south westward along Notwane river to its intersection with Kgatleng East, Gaborone North and Tlokweng constituencies boundary; thence north westwards along Kgatleng East and Gaborone North constituencies boundary to its intersection with Kgatleng West constituency boundary; thence north eastwards along Kgatleng East and Kgatleng West constituencies boundary to a point of commencement as will more fully appear on the **Plan No. BP271/33** deposited with the Director of Surveys and Mapping.

297 OODI WEST - POLLING DISTRICT

Commencing at a point where Notwane River intersects with Kgatleng East, Gaborone North and Tlokweng constituencies boundary; being a point on Matebele polling district boundary; the boundary runs generally north eastwards along the said polling district boundary to the confluence of Notwane river and Ramokwebetwane stream; thence generally southwards along Ramokwebetwane stream to its intersection with Kgalapitse–Oodi gravel road; thence generally south westwards along the said gravel road to its intersection with a paved road passing on the eastern side of Oodima JSS; thence south westwards along the said paved road to its intersection with Oodi-Modipane tarred road; thence generally north westwards along the said tarred road to the point of commencement as will more fully appear on the **Plan No. BP271/33** deposited with the Director of Surveys and Mapping.

298 OODI EAST POLLING DISTRICT

Commencing at the confluence of Metsimotlhabe and Notwane rivers; being a point on Kgatleng East, Kgatleng Central and Kgatleng West constituencies boundary; the boundary runs generally eastwards along Kgatleng East to its intersection , the boundary runs generally along the constituency boundary to its intersection with Mochudi- Dikwididi gravel Road; thence south eastwards along the said gravel road to the south eastern most corner of Mr. Lekoba’s ploughing field at Marapong lands; thence south westwards in a straight line for approximately 8km to a point on Kgwarape dam; thence south westwards in a straight line for approximately 9km its intersection with Tlokweng and Kgatleng East constituencies boundary; being a point approximately 182m south west of the western most corner of Setshogo Madutwane’s ploughing field; thence north westwards along the said constituencies boundary to its intersection with Oodi West polling district boundary; thence north eastwards along the said polling district boundary to its intersection with Matebele polling district boundary; thence generally north eastwards along Matebele Polling District boundary

to the point of commencement as will more fully appear on the **Plan No. BP271/33** deposited with the Director of Surveys and Mapping.

299 MODIPANE WEST POLLING DISTRICT

Commencing at Kgwarape dam; being a point on Oodi East polling district boundary; the boundary runs south eastwards in a straight line for approximately 5km to Ngwana oa Ila pan; thence generally south westwards in a straight line for approximately 5km to a point approximately 100m north east of the northern most corner of lot 17; thence south westwards in a straight line for approximately 300m to the southern most corner of lot 1307; thence north westwards in a straight line to the south eastern corner of lot 2118; thence south westwards along the southern boundaries of lots 2155, 2153 and 2150 to the south eastern corner of lot 2147; thence north eastwards to the south western corner of lot 2191; thence south westwards in a straight line to the north eastern corner of lot 2195; thence southwards in a straight line to the south eastern corner of lot 2194; thence north westwards in a straight line to south western corner of lot 114; thence south westwards to the south western corner of 872 ; thence south westwards in a straight line to the south eastern corner of lot 865; thence north westwards in a straight line to southern corner of lot 411; thence north westwards to the south eastern corner of 1005; thence south westwards along the southern boundaries of lots 1003 and 1039 to the northern most corner of lot 135; being a point on Shell Filling Station; thence south westwards in a straight line to the north western corner of Community Hall (Lot 2715); thence north westwards along the eastern boundaries of lots 2695 and 61 to the northern most corner of lot 61; thence south westwards in a straight line to the north eastern corner of Ntuane Sebifelo's ploughing field; thence south westwards along the said field to its south most corner; being a point on Kgatleng East and Tlokweng constituencies boundaries; thence north westwards along the said constituencies boundary to its intersection with Oodi East Polling District Boundary; thence north eastwards along the said Polling district boundary to a point of commencement as will more fully appear on the **Plan No. BP271/33** deposited with the Director of Surveys and Mapping.

300 MODIPANE EAST POLLING DISTRICT

Commencing at a point on Kgwarape dam; being a point on Oodi East and Modipane West polling districts boundary; the boundary runs north eastwards along Oodi East polling district boundary to its intersection with Mochudi-Dikwididi gravel road; being a point on the western corner of Mr Lekoba's farm at Marapong lands; thence generally southwards along the said road to a point on the southern side of Mr. Bararo Tshilwana homestead; thence southwards in a straight line for approximately 6km to a big Mokgwa tree on Modipane-Dikwididi gravel road reserve; thence south eastwards in a straight line for approximately 9km to a point on Modipe hill; being a point on Kgatleng East and Tlokweng constituencies boundary; thence north westwards along

the said constituencies boundary to its intersection with Modipane West Polling District boundary; thence generally north westwards along the said polling district boundary to the point of commencement as will more fully appear on the **Plan No. BP271/33** deposited with the Director of Surveys and Mapping.

301 DIKWIDIDI-MABALANE POLLING DISTRICT

Commencing at a point where Kgatleng East and Kgatleng Central constituencies boundary intersects with Mochudi-Dikwididi gravel road; the boundary runs north eastwards along the said constituencies boundary to a point where Mochudi-Sikwane tarred road(B130) crosses Moologe Stream; thence south eastwards along the said road to a point where it intersects with the high voltage powerline from South Africa; thence south eastwards along the said power line to its intersection with the gravel road to Mmathubudukwane village; being a point on south of Sikwane cemetery; thence south westwards in a straight line for approximately 1,5km to a trigonometric station BPS 115; thence north eastwards in a straight line for approximately 600m to its intersection with Kgatleng East Constituency boundary; thence southwards along the said constituency boundary to its intersection with Tlokweng and Kgatleng Boundary (at Modipe Hill); being a point on Modipane East Polling District; thence generally northwards along the said polling district boundary to its intersection with Oodi East Polling District boundary; thence northwards along the said polling district boundary to a point of commencement as will more fully appear on the **Plan No. BP271/33** deposited with the Director of Surveys and Mapping.

302 MMATHUBUDUKWANE-RAMONAKA-SIKWANE POLLING DISTRICT

Commencing at point where Mochudi-Sikwane (B130) road intersects with Moologe Stream; being a point on Kgatleng Central, Kgatleng East constituencies boundary and the Dikwididi-Mabalane polling district boundary; the boundary runs generally north westwards along the said constituencies boundary to its intersection with fire break no.27; thence south eastwards in a straight line for approximately 19km to a point on Oliphant's Drift gravel road at Mmilong lands(old structure for cooperative shop); thence southwards in a straight line for approximately 13km to a point on Mmalekgorwana pan; thence south eastwards in a straight line for approximately 9km to a point where Sikwane-Mmathubudukwane road crosses Ramabele stream; thence generally eastwards along the said stream to its confluence with Madikwe river; being a point on Kgatleng East constituency boundary; thence generally south westwards along the said constituency boundary to its intersection with Dikwididi-Mabalane Polling district; thence generally north westwards along the said polling district boundary to a point of commencement as will more fully appear on the **Plan No. BP271/33** deposited with the Director of Surveys and Mapping.

303 MALOLWANE POLLING DISTRICT

Commencing at a point where fire break no.27 crosses Moologe stream; being a point on Kgatleng Central, Kgatleng East constituencies and Mmathubudukwane–Ramonaka-Sikwane Polling District boundary; the boundary runs eastwards along the said fire break to intersection with Madikwe river; being a point on the Kgatleng East constituency boundary; thence generally south westwards along the constituency boundary to the confluence of Ramabele stream and Madikwe river; being a point on Mmathubudukwane–Ramonaka-Sikwane polling District boundary; thence generally north westwards along the said polling boundary to a point of commencement as will more fully appear on the Plan No. BP271/33 deposited with the Director of Surveys and Mapping.

304 OLIPHANT’S DRIFT – RAMOTLABAKI POLLING DISTRICT

Commencing at a point where fire break no.27 crosses Moologe stream; being a point on Kgatleng Central, Kgatleng East constituencies, Mmathubudukwane–Ramonaka-Sikwane and Malolwane polling districts boundary; the boundary runs generally north eastwards along the said stream to its confluence with Notwane River; thence eastwards along Notwane river to its confluence with Limpopo River; being a point on Kgatleng East and Mahalapye East constituencies boundary; thence generally southwards along Kgatleng East constituency boundary to a point where fire break no. 27 intersects the Madikwe river; being a point on Malolwane Polling District boundary; thence westwards along the said polling district boundary to the point of commencement as will more fully appear on the Plan No. BP271/33 deposited with the Director of Surveys and Mapping.

CONSTITUENCY NO.34- KGATLENG WEST

305 BOPHIRIMA POLLING DISTRICT

Commencing at the intersection of Pilane-Mochudi tarred road and the Ramatlabama-Ramokgwebana railway line, being a point at the fly-over; the boundary runs north eastwards along the said railway line to its intersection with the tarred road that passes on the northern side of Bakgatle Junior Secondary School, being a point on the Kgatleng West and Kgatleng Central constituencies boundary; thence south eastwards, south westwards along the said constituency boundary to the south east corner of Evans Monowe’s abattoir; thence north westwards along the boundary for approximately 500 metres; thence in a straight line north westwards for approximately 2.4km to a sewer manhole, being a point on a gravel road; thence northwards along the said gravel road to where it intersects the old Pilane-Mochudi tarred road; thence westwards along the said road to a point where it intersect with Ramatlabama-Ramokgwebana railway line; thence northwards along the said railway line to a point

of commencement as will more fully appear on the **Plan No. BP 271/32** deposited with the Director of Surveys and Mapping.

306 PILANE POLLING DISTRICT

Commencing at the intersection of A1 road and Pilane –Mochudi road; being a point on the eastern side of the Landfill; the boundary runs eastwards along the Pilane-Mochudi road to its intersection with Ramatlabama-Ramokgwebana railway line, being a point on the Bophirima Polling District boundary; thence generally south eastwards along the said polling District boundary to its intersection with the Kgatleng West and Kgatleng Central constituencies boundary; thence south westwards along the said constituencies boundary to its intersection with south eastern beacon of Evans Monowe's Abattoir, thence north westwards along the said abattoir boundary to a point on its entrance; thence generally north west wards along a gravel road that intersects with another gravel road to Nutri Feeds; thence northwards along the said gravel road to its intersections with a footpath that passes on the northern side of Lots 1575, 1574,1530, 1527, 1523, 1360 and 1335; thence north westwards in a straight line for approximately 200m to its intersection with the north eastern beacon of HB Cazar Guest House; thence north westwards following a footpath to the north west beacon of plot no. 1886; thence north westwards in a straight line to its intersection with the A1 road, being a point approximately 2.3km from Bokaa-Morwa traffic lights; thence north eastwards along A1 road to the point of commencement as will more fully appear on the **Plan No. BP 271/32** deposited with the Director of Surveys and Mapping.

307 MORWA POLLING DISTRICT

Commencing at a point on the south eastern beacon of Evans Monowe's Abattoir; being a point on the Kgatleng West and Kgatleng Central constituencies boundary; being a point on Pilane Polling district boundary; the boundary runs generally westwards along the said constituencies boundary to its intersection with the Ramatlabama-Ramokgwebana railway line at a point in Metsimothabe river; thence south westwards along the said river to its intersection with A1 road; thence northwards along the said road to its intersection with Pilane polling district boundary; thence eastwards along the said polling district boundary in a straight line to the point of commencement as will more fully appear on the **Plan No. BP 271/32** deposited with the Director of Surveys and Mapping.

308 BOKAA SOUTH POLLING DISTRICT

Commencing at a point where the Ramatlabama-Ramokgwebana railway line intersects the Kgatleng West and Gaborone North constituencies boundary; the boundary runs generally north westwards along the said constituencies boundary to its intersection with Bokaa – Kopong gravel road, being a point on Bokaa North polling district boundary; thence north eastwards along the said polling district boundary to its intersection with A1 road and Pilane-Borejane junction; thence southwards along the said road to its intersection with Metsimotlhabe river; thence north eastwards along the said river to its intersection with Kgatleng West and Kgatleng East constituencies boundaries; thence south eastwards along the said constituency boundary to a point of commencement as will more fully appear on the **Plan No. BP 271/32** deposited with the Director of Surveys and Mapping.

309 BOKAA NORTH POLLING DISTRICT

Commencing at a point where Bokaa - Kopong gravel road intersects the Kgatleng West and Lentsweletau-Lephephe constituencies boundary; the boundary runs northwards along the said constituencies boundary to its intersection with Rasesa South polling district boundary; thence south eastwards along the said polling district boundary its intersection with A1 road and Pilane-Borejane junction; thence south-westwards along the gravel road to its intersection with Bokaa tarred road at Thanda Bantu shopping complex; thence generally south-westwards along Bokaa - Kopong road to the point of commencement as will more fully appear on the **Plan No. BP 271/32** deposited with the Director of Surveys and Mapping.

310 RASESA SOUTH POLLING DISTRICT

Commencing at a point where Lentsweletau-Rasesa gravel road intersects with Kgatleng West and Lentsweletau-Lephephe constituencies boundary; being a point on Rasesa North polling district boundary; the boundary runs eastwards along the said boundary to its intersection with Kgatleng West, Kgatleng Central constituencies boundary and Bophirima polling district boundary; thence southwards along Bophirima polling district boundary to its intersection with Mochudi-Pilane tarred road, being a point on Pilane Polling District boundary; thence north westwards along the said polling district boundary to its intersection with A1 road; thence south westwards for approximately 1km along the said road to its intersection with Pilane-Borejane junction; thence north westwards in a straight line to its intersection with Kgatleng West and Lentsweletau-Lephephe constituencies boundary; thence north eastwards along the said constituencies boundary to the point of commencement as will more fully appear on the **Plan No. BP 271/32** deposited with the Director of Surveys and Mapping.

311 RASESA NORTH POLLING DISTRICT

Commencing at a point where Thagale river intersects the Kgatleng West and Lentsweletau-Lephephe constituencies boundary, being a point on the Dikgonnye-Kgomodiatshaba Polling District boundary; the boundary runs eastwards along the said polling district boundary to its intersection Kgatleng West and Kgatleng East constituencies boundary; thence south westwards along the said constituencies boundary to its intersection with Rasesa-Mochudi tarred road; thence north westwards along the said road to its intersection with old A1 road; thence south westwards for approximately 110 metres along the said road to its intersection with a paved road; thence westwards for approximately 60 metres along the said road to its intersection with the gravel road; thence north westwards along the said gravel road to its intersection with A1 road and Lentsweletau road; thence westwards along the said Lentsweletau road to its intersection with the Kgatleng West and Lentsweletau-Lephephe constituencies boundary; thence northwards along the said constituencies boundary to point of commencement as will more fully appear on the **Plan No. BP 271/32** deposited with the Director of Surveys and Mapping.

312 DIKGONNYE-KGOMODIATSHABA POLLING DISTRICT

Commencing at the intersection point of A1 road and Thagale river; the boundary runs generally westwards along the said Thagale river to its intersection with the Kgatleng West and Lentsweletau-Lephephe constituencies boundary; thence northwards along the said constituencies boundary to its intersection with Mahalapye East and Shoshong constituencies boundary, thence north eastwards, along Kgatleng West and Mahalapye East constituencies boundary to its intersection with a high voltage power line, being a point on Artesia –Leshibitse Polling District boundary; thence south westward along the said Polling District boundary to its intersection with Kgatleng West and Kgatleng Central constituencies boundary; thence south westwards along the said constituencies boundary to its intersection with fire break No. 27 ; thence westwards in a straight line to its intersection with A1 road; thence southwards along the said road to the point of commencement as will more fully appear on the **Plan No. BP 271/32** deposited with the Director of Surveys and Mapping.

313 ARTESIA-LESHIBITSE POLLING DISTRICT

Commencing at a point where a high voltage power line intersect with the Kgatleng West and Mahalapye East constituencies boundary; being a point approximately 900 metres westwards of Dibete gate; the boundary runs south eastwards along the said constituencies boundary to its intersection with Notwane River, being a point on the Kgatleng West and Kgatleng East constituencies boundary; thence generally westwards along the said constituencies boundary to its intersection with the railway line, being a point on the Monametsana river; thence generally south westwards along the said river to its intersection with Gaborone – Francistown road (A1); thence

generally north eastwards along the said road to Ditladi gate; thence generally north westwards along a straight line to Ramolosiwa Borehole; thence north eastwards in a straight line to the point of commencement as will more fully appear on the **Plan No. BP 271/32** deposited with the Director of Surveys and Mapping.

CONSTITUENCY NO.35- GABORONE CENTRAL

314 LEGOLO POLLING DISTRICT

Commencing at the intersection of Nelson Mandela Drive and the Gaborone-Francistown railway line; being a point on the Gaborone Central and Gaborone North Constituencies boundary. the boundary runs generally south westwards along Nelson Mandela Drive to its intersection with Willie Seboni Road; thence north westwards along the said road to its intersection with the Gaborone-Francistown railway line; being a point on Gaborone Central and Gaborone Bonnington North Constituencies, thence generally north eastwards along the said constituencies boundary to its point of commencement as will more fully appear on the **Plan No. BP 271/35** deposited with the Director of Surveys and Mapping.

315 BOIKHUTSO POLLING DISTRICT

Commencing at the intersection of Nelson Mandela and Lemmenyane drives; being a point on the Gaborone Central, Gaborone North constituencies boundary and Legolo Polling District boundary; the boundary runs generally eastwards along the said constituency boundary to its intersection with Segoditshane Way; thence generally south westwards along the said way to its intersection with Broadhurst Drive; thence generally westwards along the said drive to its intersection with Nelson Mandela Drive; being a point on Legolo Polling District boundary; thence north eastwards along the said polling district boundary to the point of commencement as will more fully appear on the **Plan No. BP 271/35** deposited with the Director of Surveys and Mapping.

316 TSHOLOFELO SOUTH POLLING DISTRICT

Commencing at the intersection of Segoditshane Way and Lemmenyane Drive; being a point on the Gaborone Central, Gaborone North constituencies boundary and Boikhutso polling district boundary; the boundary runs generally eastwards along the said constituencies boundary to its intersection with Kalaka Road, Lemmenyane and Broadhurst Drives; thence generally south westwards along Broadhurst drive to its intersection with Segoditshane Way, being a point on Boikhutso Polling District boundary; thence generally north eastwards along the said boundary to the point of commencement as will more fully appear on the **Plan No. BP 271/35** deposited with the Director of Surveys and Mapping.

317 NOTWANE POLLING DISTRICT

Commencing at the intersection of Kubu Road, Nelson Mandela and Broadhurst Drives; being a point on Legolo and Boikhutso polling districts boundary; the boundary runs generally north eastwards along Broadhurst drive to its intersection with Kalaka Road, Lemmenyane Drive, being a point on the Gaborone North and Gaborone Central constituencies boundary; thence south eastwards along the said constituencies boundary to its intersection with the north western most beacon of Gaborone Game Reserve; being a point on Segoditshane river; thence generally south westwards along the said river to its intersection with Segoditshane Way; thence southwards along the said Way to its intersection with Chuma, Limpopo and Nyerere Drives; thence westwards along Nyerere Drive to its intersection with Nelson Mandela Drive and Willie Seboni Road; being a point on Legolo polling district boundary; thence northwards along the said polling district to its point of commencement as will more fully appear on the **Plan No. BP 271/35** deposited with the Director of Surveys and Mapping.

318 MARUAPULA POLLING DISTRICT

Commencing at the intersection of Segoditshane Way and Segoditshane River, being a point on Notwane polling district boundary; the boundary runs generally eastwards along the said polling district boundary to its intersection with Gaborone Central and Gaborone North constituencies boundary; thence generally south eastwards, South westwards along the said constituency boundary to its intersection with the tarred road from Tlokweng via Sir Ketumile Masire teaching hospital; thence north westwards along the said road to its intersection with Metsimasweu Road; thence north westwards along the said road to its intersection with Limpopo Drive; thence westwards along the said drive to its intersection with Notwane polling district boundary; thence northwards along the said boundary to its point of commencement as will more fully appear on the **Plan No. BP 271/35** deposited with the Director of Surveys and Mapping.

319 VILLAGE POLLING DISTRICT

Commencing at the intersection of Segoditshane Way, Chuma, Nyerere and Limpopo Drives, being a point on Notwane and Maruapula polling districts boundary; the boundary runs generally south eastwards along the Maruapula polling district boundary to its intersection with Notwane river, being a point on Gaborone Central and Tlokweng constituencies boundary; thence generally south westwards, north westwards and north along the Gaborone Central constituency boundary to its intersection with Notwane Road and Chuma Drive; thence northwards along the said drive to the point of commencement as will more fully appear on the **Plan No. BP 271/35** deposited with the Director of Surveys and Mapping.

320 GOVERNMENT POLLING DISTRICT

Commencing at the intersection of Willie Seboni Road and Gaborone-Francistown railway line, being a point on Legolo polling district, Gaborone Central and Gaborone Bonnington North constituencies boundary; the boundary runs generally westwards along the boundaries of Legolo and Notwane polling districts to its intersection with Notwane, Maruapula and Village polling districts boundary; thence southwards along Village polling districts boundary to its intersection with Gaborone Central and Gaborone South constituencies boundary; thence generally south westwards along the said constituencies boundary to its intersection with Gaborone Bonnington South and Gaborone Central constituencies boundary; thence north eastwards along the Gaborone Central Constituency boundary to its point of commencement as will more fully appear on the **Plan No. BP 271/35** deposited with the Director of Surveys and Mapping.

CONSTITUENCY NO.36- GABORONE NORTH

321 SEBELE-AIRPORT POLLING DISTRICT

Commencing at north eastern most Beacon of Sir Seretse Khama International Airport; the boundary runs south eastwards along the said airport to its intersection with the Gaborone North Farms boundary; thence south westwards, south eastwards along the said farms boundary to its intersection with south most beacon of the farms; thence south eastwards in a straight line for approximately 107m to its intersection with Francistown-Gaborone railway line; thence generally south westwards along the railway line to its intersection with Nelson Mandela Drive; being a point on Gaborone Bonnington North and Gaborone Central constituencies boundary; thence north westwards, southwest along Gaborone Bonnington North and Gaborone North constituencies boundary to its intersection with Mogoditshane East Constituency; thence generally north westwards to its intersection with south western most corner of Sir Seretse Khama International Airport; thence north eastwards to its point of commencement as will more fully appear on the **Plan No. BP 271/36** deposited with the Director of Surveys and Mapping.

322 GABORONE NORTH SUBURBS POLLING DISTRICT

Commencing at the intersection of Gaborone North, Kgatleng West, Lentsweletau-Lephephe constituencies boundary; the boundary runs south eastwards along the said Gaborone North and Kgatleng constituency boundary to its intersection with Kgatleng East constituency boundary; being a point on Gaborone-Francistown railway line; thence south westwards along the said railway line to its intersection with Sebele-Airport polling district; thence north westwards, north eastwards, north westwards and south westwards along the said polling district boundary to its intersection with the south west most Beacon of Sir Seretse Khama International airport; being a point

on Mmopane-Metsimotlhabe and Gaborone North constituencies boundary; thence generally north westwards along the said constituencies boundary to its intersection with Lentsweletau-Lephephe constituency boundary, being a point on Metsimotlhabe river; thence generally northeastwards along Lentsweletau-Lephephe and Gaborone North constituencies boundary to the point of commencement as will more fully appear on the **Plan No. BP 271/36** deposited with the Director of Surveys and Mapping.

323 PHAKALANE POLLING DISTRICT

Commencing at the intersection of Francistown-Gaborone railway line and tarred road towards Oodi Village; being a point on Kgatleng East, Kgatleng West and Gaborone North Constituencies boundary, the boundary runs south eastwards along Kgatleng East and Gaborone North Constituencies boundary to its intersection with Notwane river; being a point on Tlokweng Constituency boundary; thence generally south westwards along Tlokweng and Gaborone North constituencies boundary to its intersection with Magang Avenue; thence north westwards along the said avenue to its intersection with New Phakalane Road; thence north westwards in a straight line for approximately 900m to its intersection with the Sebele Airport polling district boundary being a point on the Gaborone-Francistown railway line; thence generally north eastwards along the said railway line to its point of commencement as will more fully appear on the **Plan No. BP 271/36** deposited with the Director of Surveys and Mapping.

324 TSHOLOFELO-GLEN VALLEY POLLING DISTRICT

Commencing at the intersection of Francistown-Gaborone railway line and Phakalane polling district; the boundary runs south eastwards along the said polling district boundary to its intersection with Tlokweng and Gaborone North constituencies boundary; thence generally south westwards along Gaborone North and Tlokweng constituencies boundary to its intersection with Gaborone Central constituency boundary, thence generally north westwards along Gaborone Central and Gaborone North constituencies boundaries to its intersection with Kalaka road, Broadhurst and Lemmenyane Drives and a tarred road via old Broadhurst cemeteries; thence generally north eastwards along the said tarred road to its intersection with Limpopo Drive; thence generally south westwards along the said drive to its intersection with Segoditshane Way; thence generally north westwards along the said way to its intersection with the north west most beacon of Ledumang Senior Secondary School; thence southwards along the said school boundary to its intersection with Botlhale Cambridge International School beacon; thence south westwards to its intersection with south most beacon of Motswedi Junior Secondary School; thence north westwards along the said school boundary to its intersection with Segoditshane Way; thence north eastwards in a straight line to its intersection with north eastern beacon of Extension 46; thence generally north westwards along the northern boundary of

Extension 46 to its western boundary; thence north westwards in a straight line for approximately 100m to its intersection with Sebele-Airport polling district boundary; being a point on Francistown-Gaborone railway line; thence generally north-eastwards along the said railway line to the point of commencement as will more fully appear on the **Plan No. BP 271/36** deposited with the Director of Surveys and Mapping.

325 TSHWENENG-LEDUMANG POLLING DISTRICT

Commencing at the intersection of Gaborone-Francistown railway line and the south west most beacon of Tsholofelo Glen Valley, and Sebele Airport polling districts boundary; the boundary runs generally south eastwards along the Tsholofelo Glen Valley polling district boundary to its intersection with Limpopo Drive; thence south westwards along the said Drive to its intersection with eastern most beacon of Extension 43; thence north westwards along the boundaries of extension 43 and Extension 40 to its intersection with Segoditshane Way; thence south westwards along the said way to its intersection with storm water drainage; being boundary between Tshweneng and Tawana locations; thence north westwards along the said storm water drainage to the end of the said storm water drainage; thence north westwards in a straight line for approximately 100m to its intersection with Sebele-Airport polling district boundary; being a point on Francistown-Gaborone railway line; thence generally north-eastwards along the said railway line to the point of commencement as will more fully appear on the **Plan No. BP 271/36** deposited with the Director of Surveys and Mapping.

326 MARANG- TSOGANG POLLING DISTRICT

Commencing at the intersection of Gaborone-Francistown railway line and the south west most beacon of Tshweneng Ledumang, and Sebele Airport polling districts boundary; the boundary runs south eastwards, north eastwards and south eastwards along Tshweneng Ledumang Polling District boundary to its intersection with Limpopo Drive; thence generally south westwards along the said drive to its intersection with Lemmenyane Drive; being a point on Gaborone Central and Gaborone North constituencies boundary; thence generally north westwards along the said constituencies boundary to its intersection with the Gaborone Bonnington North constituency boundary; being a point on the Francistown Gaborone railway line; thence north eastwards along the said railway line to its point of commencement as will more fully appear on the Plan No. BP 271/36 deposited with the Director of Surveys and Mapping.

327 TSHOLOFELO POLLING DISTRICT

Commencing at the intersection of Limpopo Drive and Segoditshane way; being a point on Tsholofelo Glen Valley and Tshweneng Ledumang polling district boundaries, the boundary runs generally south westwards along the Tsholofelo Glen valley polling districts. to its intersection with Kalaka road, Broadhurst and Lemmenyane Drives; being a point on Gaborone Central constituency boundary; thence generally north westwards along Lemmenyane Drive to its intersection with Limpopo Drive; being a point on Tsogang Marang polling district boundary; thence generally north eastwards along the LImpopo Drive to the point of commencement as will more fully appear on the **Plan No. BP 271/36** deposited with the Director of Surveys and Mapping.

CONSTITUENCY NO.37- GABORONE SOUTH

328 SELEMELA POLLING DISTRICT

Commencing at the intersection of Khama Crescent and Botswana Road; being a point on Gaborone South and Gaborone Central Constituencies boundary; the boundary runs generally east wards, southwards, generally south eastwards along the said constituencies boundary to its intersection with Tlokweng Constituency boundary; thence generally south westwards along Tlokweng and Gaborone South constituencies boundary to its intersection with Tlokweng Road; thence north westwards along the said road through Kaunda road to its intersection with to its intersection with Independence Avenue; thence southwestwards along the said avenue to its intersection with a sewage line passing between Lots 1534 and 1714; thence northwestwards along the said sewage line to its intersection with the north eastern corner of Thebe Primary School; thence north eastwards, south westwards along the boundary of the said school to it intersection with Dipineng Road; thence north westwards along the said road to the north most corner of Thebe Primary School; thence south westwards along the northern boundary of the said school to its intersection with Mophane Road; thence north eastwards along with the said road to its intersection with Mogwana Road thence north westwards along the said road to its intersection with Khama Cresent; thence north east wards along the said cresent to the point of commencement as will more fully appear on the **Plan No. BP 271/37** deposited with the Director of Surveys and Mapping.

329 BONTLENG POLLING DISTRICT

Commencing at the intersection of Old Lobatse Road and Khama Crescent, being a point on the Gaborone Central and Gaborone South Constituencies boundary; the boundary runs north eastwards along the said constituencies boundary to its intersection with Mophane Road; being a point on the Selemela Polling District boundary, thence south eastwards along the said polling district boundary to its intersection with Samora Machel Drive; thence south westwards along the said drive

to its intersection with Allison Crescent; thence north westwards along the said crescent to its intersection with Willoughby Way; thence north westwards along the said way to its intersection with Independence Avenue; thence westwards along the said avenue to its intersection with Old Lobatse Road; thence northwards along the said road to the point of commencement as will more fully appear on the **Plan No. BP 271/37** deposited with the Director of Surveys and Mapping.

330 BABUSI POLLING DISTRICT

Commencing at the intersection of Old Lobatse Road and Independence Avenue; being a point on the Bontleng Polling District boundary; the boundary runs north eastwards; south eastwards; north eastwards; along the said Polling District boundary to its intersection with Tlokweng Road; being a point on the Selemela Polling District boundary; thence south westwards along the said polling district boundary to its intersection with Notwane River; being a point on the Gaborone South and Tlokweng constituencies boundary; thence generally south eastwards along the said boundary to a point 850m south east of Old Naledi Landfill Main Gate; thence north westwards in a straight line to the Old Naledi Landfill Main Gate; being a point on the tarred road passing between lots 18006 (Madirelo Training and Testing Centre) and 50654 (BITRI); thence north westwards along the said tarred road to its intersection with Machel Drive; thence southwest wards along the said drive to its intersection with Old Lobatse Road; thence northwards along the said road to the point of commencement as will more fully appear on the **Plan No. BP 271/37** deposited with the Director of Surveys and Mapping.

331 NALEDI NORTH POLLING DISTRICT

Commencing at the intersection of Station Road and Gaborone-Francistown rRailway Line, being a point of the Gaborone Bonnington South, Gaborone Central and Gaborone South Constituencies boundary; the boundary runs eastwards along Gaborone South and Gaborone Central constituencies boundary to its intersection with Old Lobatse Road; being a point on the Bontleng Polling District boundary; thence southwards along the said polling district boundary through Babusi Polling District boundary to a junction between Machel Drive and Old Lobatse road; thence southwards along the said road to its intersection with a road that passes on the southern side of Full Gospel Church; thence westwards along the said road to its intersection with the Gaborone-Francistown Railway Line; being a point on the Gaborone South and Gaborone Bonnington South Constituencies boundary; thence generally north eastwards along the said boundary to the point of commencement as will more fully appear on the Plan No. BP 271/37 deposited with the Director of Surveys and Mapping.

332 NALEDI CENTRAL POLLING DISTRICT

Commencing at the intersection of Machel Drive and Old Lobatse Road; being a point on the Babusi and Naledi North Polling Districts boundary; the boundary runs generally north eastwards, south eastwards along Babusi Polling District boundary to its intersection with Gaborone South and Tlokweng Constituencies boundary; thence generally southwestwards, north eastwards along Gaborone South Constituency boundary to a point approximately 30m southwest of the intersection of Old Lobatse and Kgobaseretse roads; thence north eastwards along Old Lobatse Road to its intersection with a road that passes on the southern side of Old Naledi Park; thence north westwards along the said road to its intersection with Gaborone-Francistown Railway Line; thence north eastwards along the said railway to its intersection with Naledi North Polling District boundary; thence generally eastwards along the said polling district boundary to the point of commencement as will more fully appear on the Plan No. BP 271/37 deposited with the Director of Surveys and Mapping.

333 NALEDI SOUTH POLLING DISTRICT

Commencing at the intersection of the Gaborone–Francistown Railway Line and a road that passes on the southern side of Old Naledi Park; being a point on the Gaborone Bonnington South, Gaborone South Constituencies boundary and Naledi Central Polling District boundary; the boundary runs north eastwards, south westwards along the said polling district boundary to a point approximately 30m southwest of the intersection of Old Lobatse and Kgobaseretse roads; being a point on the Gaborone South and Ga Malete Constituencies boundary; thence north westwards along the said constituencies boundary to its intersection with the Gaborone-Francistown Railway Line; being a point on the Gaborone Bonnington South and Gaborone South Constituencies boundary; thence north eastwards along the said constituencies boundary to the point of commencement as will more fully appear on the **Plan No. BP 271/37** deposited with the Director of Surveys and Mapping.

CONSTITUENCY NO.38-GABORONE BONNINGTON NORTH

334 MARAPOATHUTLWA NORTH POLLING DISTRICT

Commencing at the intersection of Airport road and Gaborone Bonnington North and Gaborone North Constituencies boundary; the boundary runs south eastwards along Gaborone North Constituency boundary to its intersection with Eesterus road; thence south westwards along the said road to its intersection with Kgame road; thence northwards along the said road to its intersection with ATR-42 road; thence north westwards along the said road to its intersection with Gaborone Bonnington North Constituency boundary; thence generally north eastwards along the said constituency boundary to the point of commencement as will more fully appear on the Plan No. BP 271/38 deposited with the Director of Surveys and Mapping.

335 MARAPOATHUTLWA SOUTH POLLING DISTRICT

Commencing at the intersection of ATR-42 road and Gaborone Bonnington North Constituency boundary; being a point on Marapoathutlwa North Polling District boundary; the boundary runs generally southeast wards along the said polling district boundary to its intersection with Airport road; being a point on Gaborone North Constituency boundary; thence south westwards along the said constituency boundary to its intersection with Motsete Drive; thence south westwards along the said drive to its intersection with Kubu road; thence north westwards along the said road to its intersection with Gaborone Bonnington North Constituency boundary; thence north eastwards along the said constituency boundary to the point of commencement as will more fully appear on the **Plan No. BP 271/38** deposited with the Director of Surveys and Mapping.

336 ITUMELENG POLLING DISTRICT POLLING DISTRICT

Commencing at the intersection of Motsete Drive and Nelson Mandela Drive at Airport traffic lights; being a point on Gaborone North Constituency boundary; the boundary runs south westwards along the said constituency boundary to its intersection with Gaborone-Francistown Railway Line; being a point on the Gaborone North and Gaborone Central Constituencies boundary; thence south westwards along the said constituencies boundary to its intersection with Seboni road; thence north westwards along the said road to its intersection with Motsete drive; thence generally north eastwards along the said drive to the point of commencement as will more fully appear on the **Plan No. BP 271/38** deposited with the Director of Surveys and Mapping.

337 MOSELEWAPULA POLLING DISTRICT

Commencing at the intersection of Motsete Drive and Seboni Road; being a point on the Itumeleng Polling District boundary; the boundary runs south eastwards along the said polling district boundary to its intersection with Gaborone-Francistown Railway Line; being a point on Gaborone Central Constituency boundary; thence generally southwards along the said constituency boundary to its intersection with Molepolole Road; being a point on Gaborone Bonnington South Constituency boundary; thence north westwards along the said constituency boundary to its intersection with Motsete Drive, thence north eastwards along the said drive to the point on commencement as will more fully appear on the **Plan No. BP 271/38** deposited with the Director of Surveys and Mapping.

338 BOSEJA SOUTH POLLING DISTRICT

Commencing at the intersection of Mogoditshane East and Gaborone Bonnington North Constituencies boundary with Mogoditshane Road; the boundary runs south eastwards along the said road to its intersection with Masabasi Way Road; thence southwest wards along the said road to its intersection with Makaleng Road; thence south westwards along the said road to its intersection with Litabi Way Road; thence eastwards along the said road to its intersection with Garamatlhose Road; thence south eastwards along the said road to its intersection with Motsete Drive; thence south west wards along the said drive to its intersection with Molepolole Road; thence north westwards along the said road to its intersection with Gaborone Bonnington South and Mogoditshane East Constituencies boundary; thence northeast wards along the said constituencies boundary to the point of commencement as will more fully appear on the **Plan No. BP 271/38** deposited with the Director of Surveys and Mapping.

339 BOSEJA NORTH POLLING DISTRICT

Commencing at the intersection of Basotho Road and Motsete Drive; being a point on Itumeleng Polling District boundary; the boundary runs south westwards along the said polling district boundary through Moselewapula Polling Districts boundary to its intersection with Garamotlhotse Road; being a point on the Boseja South Polling District boundary; thence generally north westwards along the said Polling district boundary to its intersection with Mogoditshane Road; thence south eastwards along the said road to its intersection with Tshwarangkathata Road; thence eastwards along the said road to its intersection with Kgwakgwe Road; thence eastwards along the said road to its intersection with Basotho Road; thence south eastwards along the said road to the point of commencement as will more fully appear on the **Plan No. BP 271/38** deposited with the Director of Surveys and Mapping.

340 PEOLWANE POLLING DISTRICT

Commencing at the intersection of Gaborone Bonnington North Constituency boundary and Marapoathutlwa South Polling District boundary; being a point on Kubu Road; the boundary runs south eastwards along the said Polling District boundary to its intersection with Itumeleng Polling District boundary; thence south westwards along the said polling district boundary to its intersection with Boseja North Polling District boundary; thence generally north westwards along the said polling district boundary to its intersection with Gaborone Bonnington North Constituency boundary; thence north eastwards along the said constituency boundary to the point commencement as will more fully appear on the Plan No. BP 271/38 deposited with the Director of Surveys and Mapping.

CONSTITUENCY NO.39- GABORONE BONNINGTON SOUTH

341 TLOGA TLOGA POLLING DISTRICT

Commencing at the point where Gaborone Bonnington North and Gaborone Bonnington South Constituencies boundary intersect Molepolole road; the boundary runs south eastwards along the said constituencies boundary to its intersection with Motsete Drive; thence south westwards along the said drive to its intersection with Kudumatse Road; thence north westwards along the said road to its intersection with Gaborone Bonnington South Constituency boundary; thence north eastwards along the said constituency boundary to the point of commencement as will more fully appear on the **Plan No. BP 271/39** deposited with the Director of Surveys and Mapping.

342 MORULA POLLING DISTRICT

Commencing at the intersection Motsete Drive and Molepolole Road; being a point on the Tloga Tloga Polling District boundary and Gaborone Bonnington North Constituency boundary; the boundary runs south eastwards along the said constituency boundary to its intersection with Serotologane Road; thence south westwards along the said road to its intersection with Ntimbale Road; thence south eastwards along the said road to its intersection with Moremosetlha Road; thence south westwards along the said road to its intersection with Kudumatse Road; thence north westwards along the said road to its intersection with Motsete Drive; being a point on the Tloga Tloga Polling District boundary; thence north eastwards along the said polling district boundary to the point of commencement as will more fully appear on the **Plan No. BP 271/39** deposited with the Director of Surveys and Mapping.

343 DIPHETOGO POLLING DISTRICT

Commencing at the intersection of Serotologane and Molepolole Roads; being a point on the Morula Polling District boundary and Gaborone Bonnington North Constituency boundary; the boundary runs south eastwards along the said constituency boundary to its intersection with Gaborone-Francistown Railway line; being a point on Gaborone Central, Gaborone Bonnington North and Gaborone Bonnington South Constituencies boundary; thence south westwards along Gaborone South Constituency boundary to its intersection with Kudumatse Road; being a point on the Gaborone Bonnington South and Gaborone South Constituencies boundary; thence north westwards along the said road to its intersection with Lobatse Road; thence north eastwards along the said road to its intersection with Mosekangwetsi Road; thence north westwards along the said road to its intersection with Lebatlane Road; thence north eastwards along the said road to its intersection with Ntimbale Road; thence north westwards along the said road to its intersection with Serotologane Road; being a point on the Morula Polling District boundary; thence north eastwards along the said polling district

boundary to the point of commencement as will more fully appear on the **Plan No. BP 271/39** deposited with the Director of Surveys and Mapping.

344 BOPHIRIMA POLLING DISTRICT

Commencing at the intersection of Moremosetlha and Ntimbale roads; being a point on the Morula and Diphetogo Polling Districts boundary; the boundary runs south eastwards, south westwards, south eastwards, south westwards along Diphetogo Polling District boundary to its intersection with Kudumatse Road; thence north westwards along the said road to its intersection with Moremosetlha Road; being a point on the Morula Polling District boundary; thence northeastwards along the said polling district boundary to the point of commencement as will more fully appear on the **Plan No. BP 271/39** deposited with the Director of Surveys and Mapping.

345 MARULAMANTSI POLLING DISTRICT

Commencing at the intersection of Motsete Drive and Kudumatse Road; being a point on the Tloga Tloga and Morula Polling Districts boundary; the boundary runs south eastwards along Morula Polling District boundary through Bophirima and Diphetogo Polling Districts boundary to its intersection with Gaborone-Francistown Railway line; being a point on the Gaborone South and Gaborone Bonnington South constituencies boundary; thence southwest wards along the said constituencies boundary to its intersection with Gaborone Bonnington South constituency boundary; thence north westwards along the said constituency boundary to a point where Lobatse Road intersects Ga Malete Constituency boundary; thence north eastwards along the said road to its intersection with Motsete Drive; thence north westwards along the said drive to the point of commencement as will more fully appear on the **Plan No. BP 271/39** deposited with the Director of Surveys and Mapping.

346 KGALE VIEW POLLING DISTRICT

Commencing at the intersection of Kudumatse and Monganaokodu Roads; being a point on the Tloga Tloga Polling District boundary; the boundary runs south eastwards along the said polling district boundary to its intersection with Motsete Drive; being a point on Tloga Tloga, Morula and Marulamantsi Polling Districts boundary; thence generally southwest wards along Marulamantsi Polling District boundary to its intersection with Gaborone Bonnington South Constituency boundary; thence north westwards, southwest wards, northwest wards, northeast wards, northwestwards along the said constituency boundary to a point approximately 17m southwest of the intersection of Ledibalakudu and Molapowabojang roads; thence northeastwards along Ledibalakudu road to its intersection with Santantadibe Road; thence south westwards along the said road to its intersection with Monganaokodu Road; thence northeastwards along the said road to the point of commencement as

will more fully appear on the **Plan No. BP 271/39** deposited with the Director of Surveys and Mapping.

347 DIFETLHAMOLELO POLLING DISTRICT

Commencing at the intersection of Gaborone Bonnington South Constituency boundary and Kudumatse Road; being a point on the Tlogatloga Polling District boundary; the boundary runs south eastwards along the said polling district boundary to its intersection with Monganaokodu Road; being a point on the Kgale View Polling District boundary; thence southwest wards, northwestwards, southwest wards along the said polling district boundary to a point approximately 17m south westwards of the intersection of Ledibalakudu and Molapowabojang roads; being a point on the constituency boundary; thence north westwards, north eastwards along the said constituency boundary to the point of commencement as will more fully appear on the Plan No. BP 271/39 deposited with the Director of Surveys and Mapping.

CONSTITUENCY NO.40- TLOKWENG

348 KHAEKHOLO POLLING DISTRICT

Commencing at a point where Maratadiba Road crosses Notwane River (Old Bridge); being a point on the Tlokweng and Gaborone South Constituencies Boundary; the boundary runs generally eastwards along Maratadiba road to its intersection with Botshabelo Road; thence south eastwards along Botshabelo Road to its intersection with a paved road; thence generally south eastwards along the said paved road to its intersection with a paved road; thence south eastwards with the said paved road to its intersection with Ratumelo road, thence generally south westwards along Ratumelo Road passing on the western side of United Congregational Church of Southern Africa (UCCSA-Lontone) Tlokweng to its intersection with a gravel road that passes on the northern side of Batlokwa National Primary School; thence south eastwards along the said gravel road to its intersection with Dingaana paved road; thence south eastwards along the said paved road to its intersection with Tlokweng–Zeerust Road (Tlokweng Road), thence generally south westwards of the Tlokweng–Zeerust (Tlokweng Road) to its intersection with the Notwane River being a point on the Tlokweng and Gaborone South constituencies boundary, thence generally north eastwards along the said constituencies boundary to the point of commencement as will more fully appear on the **Plan No. BP 271/40** deposited with the Director of Surveys and Mapping.

349 BOTSALANO POLLING DISTRICT

Commencing at the intersection of Ratumelo Road and Kentse Road by Telecoms Four-way; the boundary runs generally eastwards along Kentse Road through Old Mall to its intersection with Seitshiro Road; thence generally southwards along Seitshiro Road to its intersection with Matlala Road; thence south eastwards along Matlala Road to its intersection with tarred road; thence south eastwards along the said tarred road to its intersection with Tlokweng-Zeerust road (Tlokweng Road); thence generally south westwards along Tlokweng-Zeerust road (Tlokweng Road) passing on the southern side of Anglican Church to its intersection with Dingaan paved road; being a point on Khaekholo polling district boundary; thence generally north westwards along the said polling district boundary to a junction of Ratumelo road with a paved road; thence generally northwards along Ratumelo Road passing on the western side of United Congregational Church of Southern Africa to point of commencement as will more fully appear on the **Plan No. BP 271/40** deposited with the Director of Surveys and Mapping.

350 OLD KGOSING POLLING DISTRICT

Commencing at point where the storm water drainage trench passing on the northern side of the Seventh Day Adventist Church intersects with the Notwane River; being a point on the Tlokweng and Gaborone South constituency boundary; the boundary runs eastwards to its intersection with Peolwane Road; thence generally north eastwards along Peolwane Road to its intersection with Ratumelo Road by Ingwae Bar; thence northwards along Ratumelo Road to its intersection with Mogotlho Road; thence generally eastwards along Mogotlho Road to its intersection with Raseipati Road; thence south westwards along Raseipati Road to its intersection with Motswagole road; thence south wards along Motswagole road to its intersection with Sekwakwalla gravel road; thence southwards along the said gravel road to its intersection with Tladi Street; thence westwards along Tladi Street to its intersection with Ratumelo Road; thence generally southwards along Ratumelo Road to its intersection with paved road being a point on Khaekholo and Botsalano polling districts boundary; thence generally north westwards along Khaekholo polling district boundary to its intersection with Tlokweng and Gaborone South constituencies boundary; being a point where Maratadiba Road crosses Notwane River (Old Bridge); thence generally north eastwards along the said constituencies boundary to the point of commencement as will more fully appear on the **Plan No. BP 271/40** deposited with the Director of Surveys and Mapping.

351 MAFITLHAKGOSI POLLING DISTRICT

Commencing at a point where the High Voltage Powerline crosses Notwane River; being a point on the Tlokweng and Gaborone south constituencies boundary; the boundary runs south eastwards along the High Voltage Powerline passing on the southern side of the Power Station to its intersection with the newly tarred Jamal road; thence south westwards along the Jamal road for approximately 540m to its intersection with gravel road; thence south eastwards along the said gravel road to its intersection with tarred road that passes on the northern side of Kholwane Kgotla; thence south eastwards along the said tarred road to its intersection with Ratumelo road; thence north eastwards along the said tarred road to its intersection with Maseroka road; thence south eastwards along Maseroka road passing on the southern side of Tlokweng College of Education to its intersection with Kamogae gravel road; thence south westwards along Kamogae gravel road to its intersection with Mogotlho road; being a point on Old Kgosing polling district boundary; thence generally eastwards along the said polling district boundary to its intersection with Tlokweng and Gaborone south constituencies boundary; being a point where the storm water drainage trench passing on the northern side of the Seventh Day Adventist Church intersects with the Notwane River; thence generally north eastwards along the said constituencies boundary to the point of commencement as will more fully appear on the **Plan No. BP 271/40** deposited with the Director of Surveys and Mapping.

352 LESUNYANENG POLLING DISTRICT

Commencing at an intersection of Maseroka road and Raseipati road by Tuckshop 2000 four-way; the boundary runs south eastwards along Maseroka road to its intersection with Motswagole road; thence north westwards along Motswagole road passing on the northern side of Tlokweng Land Board to its intersection with Raseipati road; thence north eastwards along Raseipati road to its intersection with Mogotlho road; thence westwards along Mogotlho road to its intersection with Kamogae gravel road being a point on Mafitlhakgosi Polling district boundary; thence north eastwards, north westwards along the said polling district boundary to a point where a tarred road passing on the northern side of Kholwane kgotla to its intersects with a tarred road to Grand Aria stadium; thence north eastwards along the said tarred road to its intersection with Kgosikgosi road by Hibiscus School; thence generally south eastwards along the Kgosikgosi road to its intersection with a tarred road passing on the eastern side of Dithuto English Medium Primary School; thence generally south eastwards along the said tarred road to its intersection with Phuthego road; thence south westwards along Phuthego road to the point of commencement as will more fully appear on the **Plan No. BP 271/40** deposited with the Director of Surveys and Mapping.

353 RAMFURWA POLLING DISTRICT

Commencing where the High Voltage Powerline intersects with Notwane River; being a point on the Tlokweng and Gaborone central constituencies boundary; the boundary runs generally north eastwards along the said constituencies boundary to its intersection with Kgatleng east constituency boundary; thence south eastwards along Tlokweng and Kgatleng constituencies boundary to its intersection with the north eastern beacon of Farm Kenmoir 1KP (Ruretse); thence south westwards, north westwards, south westwards, north westwards to its intersection with Tlokweng–Mathothwane dirt road; thence south westwards along said dirt road passing on the western side of Lemonyane dam to its intersection with Maratadiba River; thence north westwards along Maratadiba River to its intersection with Kapaletswe gravel Road; thence south westwards along Kapaletswe gravel road to its intersection with tarred road passing on the north eastern side of Dithuto English Medium Primary School; thence north westwards along the said tarred road to its intersection with Lesunyaneng polling district boundary thence generally north westwards, south westwards along the said polling district boundary to its intersection with Mafitlhakgosi polling district boundary; thence north westwards, north eastwards, north westwards along the said polling district boundary to the point of commencement as will more fully appear on the **Plan No. BP 271/40** deposited with the Director of Surveys and Mapping.

354 LENGANENG POLLING DISTRICT

Commencing at the intersection of Maseroka road and Motswagole road by Tlokweng Land Board; being a point on Lesunyaneng polling district; the boundary runs north westwards, north eastwards along the said polling district boundary to its intersection with Ramfurwa polling district boundary; thence south east wards, north eastwards, south eastwards to a point where Tlokweng-Mathothwana dirt road crosses Maratadiba road; being a point on storm water drainage trench; thence south westwards along the storm water drainage trench to its intersection with Kema paved road, thence westwards along Kema paved road passing on the southern side of Tlokweng District Council to its intersection with Maseroka road, thence north westwards along Maseroka road to the point of commencement as will more fully appear on the **Plan No. BP 271/40** deposited with the Director of Surveys and Mapping.

355 MATLALA POLLING DISTRICT

Commencing at the intersection of Maseroka road and Motswagole Road being a point on Lenganeng and Mafitlhakgosi polling districts boundary; the boundary runs generally south eastwards along Lenganeng polling district boundary to the intersection of Kema paved road with the storm water drainage trench; thence south westwards along the storm water drainage trench to its intersection with the

Tlokweng–Zeerust road (Tlokweng Road); thence south westwards along the Tlokweng–Zeerust road (Tlokweng road) to its intersection with Botsalano polling district boundary; thence north westwards, northwards, north westwards along the said polling district boundary to its intersection with Old Kgosing polling district boundary; thence north eastwards, eastwards, north eastwards along Old Kgosing polling district boundary to its intersection with Lesunyaneng polling district boundary; thence south eastwards along Lesunyaneng polling district to the point of commencement as will more fully appear on the **Plan No. BP 271/40** deposited with the Director of Surveys and Mapping.

356 LETLAPENG POLLING DISTRICT

Commencing at the north western most Beacon of Farm Clent 2-KP, being a point on Tlokweng, Kgatleng east constituencies boundary and Ramfurwa polling district boundary; the boundary runs generally south eastwards, south westwards along Tlokweng constituency boundary to its intersection with the Tlokweng–Zeerust road (Tlokweng road), thence generally north westwards along Tlokweng–Zeerust road (Tlokweng road) to its intersection with the storm water drainage trench; being a point on Matlala polling district boundary; thence north eastwards along the eastern boundaries of Matlala, Lenganeng and Ramfurwa polling districts boundaries to the point of commencement as will more fully appear on the **Plan No. BP 271/40** deposited with the Director of Surveys and Mapping.

357 SELOKWANA POLLING DISTRICT

Commencing at a point where Tlokweng–Zeerust road (Tlokweng Road) intersects with the Tlokweng constituency boundary; being a point on Letlapeng polling district boundary; the boundary runs south westwards along the said constituency boundary to its intersection with south eastern most Beacon of Farm Rem of Notwane 14-KO (Brink's Farm); thence north westwards along said Farm boundary to its intersection with the drift fence; thence north eastwards along said drift fence to its intersection with the High Voltage Powerline; thence westwards along the High Voltage Powerline to its intersection with Phenyamere tarred road; thence generally north eastwards along Phenyamere tarred road to its intersection with paved road; thence generally north westwards along the said paved road to its intersection with Tlokweng–Zeerust road (Tlokweng road); thence generally south eastwards along Tlokweng–Zeerust (Tlokweng Road) to the point of commencement as will more fully appear on the **Plan No. BP 271/40** deposited with the Director of Surveys and Mapping.

358 MASETLHENG POLLING DISTRICT

Commencing where paved road intersects the Tlokweng–Zeerust road (Tlokweng Road); being a point on Selokwana polling district boundary; the boundary runs south eastwards, south westwards along the said polling district boundary to intersection with a High Voltage Powerline; thence westwards along the said powerline to its intersection with a gravel road passing on the eastern side of Eloyi Church; thence north westwards along the said gravel road to its intersection with a gravel road passing between plot 4042 and 1357; thence south westwards along the said gravel road to its intersection with Maotoanong road; thence north westwards along Maotoanong road to its intersection with Tlokweng–Zeerust road (Tlokweng road); thence generally north eastwards along Tlokweng–Zeerust road (Tlokweng road) to the point of commencement as will more fully appear on the **Plan No. BP 271/40** deposited with the Director of Surveys and Mapping.

359 SEFOKE POLLING DISTRICT

Commencing at a point where Tlokweng–Zeerust Road (Tlokweng Road) crosses Notwane River; being a point on the Tlokweng, Gaborone south constituencies boundary and Khaekholo polling district; the boundary runs generally south eastwards along the said polling district boundary to its intersection with Masetlheng polling district boundary; thence generally south eastwards along Masetlheng polling district to its intersection with Selokwana polling district boundary; thence generally south westwards along the Selokwana polling district boundary to its intersection with Tlokweng constituency boundary; thence west wards, north eastwards along the said constituency boundary to the point of commencement as will more fully appear on the **Plan No. BP 271/40** deposited with the Director of Surveys and Mapping.

CONSTITUENCY NO.41- GAMALETE

360 KGALE FARMS POLLING DISTRICT

Commencing at the north western most beacon of Farm Rem Of Forest Hill 9-KO; being a point on the Gamalete, Gaborone Bonnington South and Mogoditshane West constituencies boundary; the boundary runs generally south eastwards, south westwards, north eastwards, south eastwards, south westwards along Gamalete constituency boundary to the south eastern beacon of Farm Crocodile Pools 15-KO; thence north eastwards along the said farm boundary to its south western beacon; being a point on the Gamalete constituency boundary; thence north eastwards along the said constituency boundary to the point of commencement as will more fully appear on the **Plan No. BP 271/41** deposited with the Director of Surveys and Mapping.

361 TAUNG WEST POLLING DISTRICT

Commencing at the intersection of the most south west the boundary Kgale Farms Polling District and Gamalete constituency boundary; being the south western beacon of Farm Crocodile Pools 15-KO; the boundary runs eastwards along Kgale Farms Polling District boundary to its intersection with the Lobatse to Gaborone (A1) road; thence generally southwards along the said road to Boatle intersection; thence eastwards along the Taung to Ramotswa road to a point approximately 1.2km being a junction connecting south of the road; thence generally south eastwards along the said road passing on the south of Taung Junior Secondary School to its intersection with the paved road; being a point connecting the Taung bridge and Lobatse to Gaborone road; thence south eastwards in a straight line for approximately 130m to a point on the Taung river; thence generally south westwards along the Taung river through the tributary Potsane river to a point where it crosses Lobatse to Gaborone (A1) road; thence north westwards along the said tributary river for approximately 2.6km; thence northwards in a straight line for approximately 2.4km to Trigonometric Beacon BPT 211 on Mafukutswe Hill; thence north westwards in a straight line for approximately 5km to its intersection with the Gamalete constituency boundary; thence northwards along the said constituency boundary to the point of commencement as will more fully appear on the **Plan No. BP 271/41** deposited with the Director of Surveys and Mapping

362 TAUNG EAST POLLING DISTRICT

Commencing at the intersection of Kgale Farms Polling District boundary and Lobatse to Gaborone (A1) road; being a point on Taung West Polling District boundary; the boundary runs eastwards along the Kgale Farms Polling District boundary to the confluence of Taung and Notwane rivers; being a point on the Gamalete constituency boundary; thence generally south westwards along Taung river to the intersection of Taung West Polling District boundary; thence generally north westwards, northwards along the said polling district boundary to the point of commencement as will more fully appear on the **Plan No. BP 271/41** deposited with the Director of Surveys and Mapping.

363 MOGOBANE POLLING DISTRICT

Commencing at a point where Lobatse to Gaborone road crosses Potsane River; the boundary runs southwards along the said road to its intersection with a tarred road to Mogobane; thence westwards along the said road to Mogobane to a point approximately 170m north west of the north western corner of Otse Police College; thence south westwards in straight line for approximately 1.7km to the south western corner of Otse Police College; thence south eastwards in a straight line for approximately 2.8km to Trigonometric beacon BPT 232 on Otse Hill; thence north westwards for approximately 2.5km, south westwards for approximately 1.4km to its

intersection with the northern boundary of Rankoromane Farm; thence north westwards along the said boundary to Trigonometric beacon BPT 234 on Noge Hill; thence south westwards in a straight line for approximately 1.7km to its intersection with the Gamalete constituency boundary; thence westwards, north eastwards, north westwards, north eastwards to its intersection with Taung Polling District boundary; thence generally south eastwards along the said boundary to the point of commencement as will more fully appear on the **Plan No. BP 271/41** deposited with the Director of Surveys and Mapping.

364 SEPITSWANA POLLING DISTRICT

Commencing where Ramotswa to Taung road crosses Taung river; being a point on the Taung West Polling District boundary; the boundary runs generally north eastwards along the along the said boundary to an intersection with a dirt road from Malope Gate; thence south eastwards along the said dirt road, paved road for approximately 170m, north eastwards along the tarred road for approximately 170m, to its intersection with another tarred road; thence generally south eastwards along the tarred road that passes through a four way junction on the western side of Lesetlhana Primary School to its intersection with Ramotswa to Taung road on the western side of CALTEX Filling Station; thence generally north westwards along Ramotswa to Taung road to the point of commencement as will more fully appear on the **Plan No. BP 271/41** deposited with the Director of Surveys and Mapping.

365 LESETLHANA NORTH POLLING DISTRICT

Commencing at the intersection of the Malope Gate dirt road with Taung river; being a point on Sepitswana and Taung East Polling District boundaries; the boundary runs generally north eastwards along the said river to the confluence of Taung and Notwane rivers; being a point on the Taung East Polling District boundary and the Gamalete constituency boundary; thence generally south westwards along the said constituency boundary to a point approximately 250m from the tarred road that passes south of Lesetlhana Primary School; thence generally westwards connecting to the said road; thence westwards along the said road to a four way junction by Lesetlhana Primary School; being a point on the Sepitswana Polling District boundary; thence generally northwards along the said boundary to a point of commencement as will more fully appear on the **Plan No. BP 271/41** deposited with the Director of Surveys and Mapping.

366 LESETLHANA SOUTH POLLING DISTRICT

Commencing at a four junction nearby Lesetlhana Primary School; being a point on the Lesetlhana North Polling District boundary; the boundary runs eastwards along the Lesetlhana North Polling District boundary to its intersection with the Gamalete constituency boundary; thence generally south eastwards along the said constituency boundary to its intersection with Ramotswa to Ramotswa Border Gate road; thence generally westwards along the said road to its intersection with Ramotswa to Taung road; thence generally westwards along the said road to its intersection with a road passing on the western side of CALTEX filling station; being a point on Sepitswana Polling District boundary; thence generally north westwards along the said boundary to a point of commencement as will more fully appear on the **Plan No. BP 271/41** deposited with the Director of Surveys and Mapping.

367 KGOSING POLLING DISTRICT

Commencing at a road junction of a tarred road that passes on the eastern side of Magopane Primary School and Ramotswa to Taung road; being a point on the Lesetlhana South Polling District; the boundary runs generally south eastwards along the said polling district boundary to its intersection with the tarred road that passes on the western side of Bamalete Lutheran Hospital; thence south westwards along the said tarred road to its intersection with another tarred road passing south of Nazareth Church; thence south eastwards along the said road for approximately 120m; thence generally south westwards along walkway path for approximately 70m, generally south westwards along dirt road for approximately 200m to its intersection with the paved road; being a point that circumvent Dikgatlampi area; thence south westwards along the said paved road to its intersection with a tarred road that passes on the eastern side of Anong community hall; thence generally north westwards along the said road to its intersection with a tarred road that passes on the eastern side of Magopane Primary School; thence generally northwards along the said tarred road to a point of commencement as will more fully appear on the **Plan No. BP 271/41** deposited with the Director of Surveys and Mapping.

368 MAKOLOBOTHO POLLING DISTRICT

Commencing at a point where Ramotswa to Ramotswa Border Gate road intersects with the Gamalete constituency boundary; being a point on the Lesetlhana South Polling District; the boundary runs generally south westwards along the said constituency boundary to the confluence of Notwane River and Rakgomo Stream; thence generally westwards along the said stream to its intersection with the tarred road that passes on the eastern side of Anong community hall; being a point approximately 340m east of Tamo-e-Khibidu dam; thence north eastwards, northwards along the said road to its intersection with Kgosing Polling District boundary; thence north eastwards along the said polling district boundary to its

intersection with Lesetlhana South Polling District boundary; thence south eastwards along the said boundary to a point of commencement as will more fully appear on the **Plan No. BP 271/41** deposited with the Director of Surveys and Mapping.

369 MAGOPANE EAST POLLING DISTRICT

Commencing at the intersection of a tarred road that passes on the eastern side of Kagiso Senior Secondary School with Ramotswa to Taung tarred road; being a point on the Sepitswana Polling District boundary; the boundary runs south eastwards along the boundaries of Sepitswana and Lesetlhana South Polling Districts to its intersection with Kgosing Polling District boundary; thence generally south eastwards along Kgosing polling district boundary to its intersection with a dirt road approximately 30m north of the tarred road passing east of Anong community hall and a tarred road passing east of Mokgosi Primary School; thence westwards along the said dirt road to its intersection with paved road by Dingaka Association office; thence generally northwards along a paved road to a four way intersection approximately 140m south of Ramotswa Junior Secondary School; thence south westwards along a tarred road passing on the northern side of Kelemogile Junior Secondary School to its intersection with a paved road; thence north westwards, generally north eastwards along the said road to its intersection with tarred road passing north of Magopane Primary school; thence generally north eastwards along the tarred road to the point of commencement as will more fully appear on the **Plan No. BP 271/41** deposited with the Director of Surveys and Mapping.

370 MAGOPANE WEST POLLING DISTRICT

Commencing at the intersection of a tarred road passing on the eastern side of Magope Clinic with Ramotswa to Taung tarred road; being a point on the Sepitswana Polling District boundary; the boundary runs generally south eastwards along the said boundary to its intersection with Magopane East Polling District boundary; thence south eastwards along the said boundary to its intersection with a tarred road passing on the northern side of Kelemogile Junior Secondary School; thence south westwards along the said road to its intersection with another tarred road passing on the eastern side of Magope Clinic; thence northwards, north eastwards along the said road to the point of commencement as will more fully appear on the **Plan No. BP 271/41** deposited with the Director of Surveys and Mapping.

371 MAGOPE POLLING DISTRICT

Commencing at the intersection of Ramotswa to Taung road with a tarred road that passes on the eastern side of Magope Clinic; being a point south of Water Utilities Corporation office; the boundary runs south westwards, southwards along the said tarred road to its intersection with tarred road that passes on the northern side Kelemogile JSS; thence generally south westwards along the tarred that passes on northern side Kelemogile JSS through a gravel road to Magotane lands to its intersection with Lobatse to Gaborone road; thence northwards along the said road to a point where it crosses Potsane River; being the point on Taung West Polling district boundary; thence generally north eastwards along Taung West, Taung East polling district boundaries to its intersection with Taung Bridge; being a point on Sepitswana Polling District boundary; thence generally south eastwards along Sepitswana Polling district boundary to the point of commencement as will more fully appear on the Plan **No. BP 271/41** deposited with the Director of Surveys and Mapping.

372 MOTHUBAKWANE POLLING DISTRICT

Commencing at a point where a tarred road that passes on the eastern side of Kgetheng primary school crosses Rakgomo stream; being a point on Makolobotho Polling District boundary; the boundary runs generally eastwards along the said polling district boundary to its intersection with Notwane River; being point on the Gamalete constituency boundary; thence generally south westwards along the said constituency boundary to the confluence of Notwane and Maokamatshwane rivers; thence generally north westwards along Maokamatshwane River to a point where it crosses Lobatse to Gaborone road; thence generally north eastwards along the said road to Goora Modingwane gate; thence generally south eastwards to Trigonometric beacon BPT 242 on Rantsiane Hill; thence generally north eastwards on the ridge of Ditsotswane Hill to Trigonometric beacon BPT 218 on Ditsotswane Hill; thence south eastwards in straight line to Ditsotswane gate; being a point on Ramotswa to Lesetlheng dirt road; thence generally north eastwards along the said dirt road to its intersection with a tarred road that passes on the eastern side of Kgetheng Primary School to the point of commencement as will more fully appear on the Plan No. BP 271/41 deposited with the Director of Surveys and Mapping.

373 KELEMOGILE POLLING DISTRICT

Commencing at intersection of Kgosing and Magopane West Polling districts; being point approximately 30m north of a tarred road passing eastern side of Anong community hall and a tarred road passing east of Mokgosi Primary School junction; the boundary runs south eastwards along boundaries of Kgosing, Makolobotho Polling District boundaries and south westwards, north westwards along Mothubakwane Polling District boundary to Goora-Modingwana gate on Lobatse to Gaborone road; thence northwards along the said road to where it intersects with a dirt road from

Magotane lands; being a point on Magope Polling District boundary; thence generally north eastwards along the boundaries of Magope, Magopane West, Magopane East Polling Districts to the point of commencement as will more fully appear on the Plan **No. BP 271/41** deposited with the Director of Surveys and Mapping.

374 OTSE SOUTH POLLING DISTRICT

Commencing at a junction between a road to Otse Customary Court offices and Lobatse to Gaborone road; the boundary runs generally south eastwards along the tarred road to Otse Customary Court offices to its intersection with a gravel road to Sakutswane lands; thence generally north eastwards, south eastwards along the said road to its intersection with a dirt road to Sakutswane to Mmamenwe lands; thence south eastwards in a straight line for approximately 1.5km to its intersection with the Gamalete constituency boundary; thence south westwards for approximately 8.9km; being a point on north east beacon of Farm Sunnyside 3-JO; thence north westwards, north eastwards, north eastwards, south eastwards, westwards to its intersection with Gamalete constituency boundary; being a point on Queth Hiock 2-JO farm; thence north eastwards to a point approximately 1.7km south west of Trigonometric beacon BPT 234 on Noge Hill; being a point on Mogobane Polling District boundary; thence north eastwards, south eastwards, northwards, south eastwards to Trigonometric beacon BPT 232 on Otse Hill; thence generally south eastwards to the point of commencement as will more fully appear on the **Plan No. BP 271/41** deposited with the Director of Surveys and Mapping.

375 OTSE NORTH POLLING DISTRICT

Commencing at the confluence of Notwane and Maokamatshwane rivers; being a point on the Gamalete constituency boundary; the boundary runs south westwards along the said constituency boundary for approximately 8km to its intersection with Otse South Polling District boundary, thence generally north westwards along the said polling district boundary to Trigonometric beacon BPT 232 on Otse Hill; being a point on Mogobane Polling District boundary; thence north westwards, eastwards, generally northwards along the said polling district boundary to a point where Lobatse to Gaborone road crosses Maokamatshwane River; being a point on the Mothubakwane Polling District boundary; thence generally south westwards along the Mothubakwane Polling District boundary to the point of commencement as will more fully appear on the **Plan No. BP 271/41** deposited with the Director of Surveys and Mapping.

376 LOBATSE FARMS POLLING DISTRICT

Commencing on the intersection of the south western beacon of Farm Rem Of Queth Hiock 2-JO and the Gamalete constituency boundary; being a point on the Otse South Polling District boundary; the boundary runs south eastwards, north westwards, south eastwards, southwards, south eastwards along Otse South polling district boundary to its intersection with the Gamalete constituency boundary; being a point on the north eastern beacon of Farm Sunnyside 3-JO; thence generally south westwards, north westwards, north eastwards along the said constituency boundary to the point of commencement, excluding the Plan No. BP271/52, being the Lobatse Township as will more fully appear on the **Plan No. BP 271/41** deposited with the Director of Surveys and Mapping.

CONSTITUENCY NO.42- MOGODITSHANE EAST

377 LEDUMADUMANE NORTH POLLING DISTRICT

Commencing at a point on the north western corner of Sir Seretse Khama Barracks (SSKB) along A12 road; being a point on the Mogoditshane East, Mogoditshane West and Mmopane—Metsimotlhabe Constituencies boundary; the boundary runs north eastwards along Mogoditshane East and Mmopane—Metsimotlhabe Constituencies boundary to its intersection with Gaborone north constituency boundary; thence south eastwards along Mogoditshane East and Gaborone North constituencies boundary to its intersection with Gaborone Bonnington North constituency boundary; thence south westwards along Mogoditshane East and Bonnington North constituencies boundary to its intersection with Kubu road; being a point on a stream; thence north westwards along the said stream to its intersection with the high voltage power line; thence south westwards along the said power line to the south eastern corner of Sir Seretse Khama Barracks (SSKB); thence south westwards along the said barracks to its south western beacon; being a point on A12 road; thence north westwards along the said road to the point of commencement as will more fully appear on the **Plan No. BP 271/42** deposited with the Director of Surveys and Mapping.

378 LEDUMADUMANE SOUTH POLLING DISTRICT

Commencing at the intersection of Baines Drift road with a tarred road from Pula Spar traffic lights into Mogoditshane; being a point on Gaborone Bonnington North and Mogoditshane East constituencies boundary; thence north west wards along the road from Pula Spar traffic lights into Mogoditshane to its intersection with a tarred road to Sir Seretse Khama barracks (SSKB) to its intersection with Ledumadumane North Polling District boundary; thence north eastern wards along the said polling district boundary to its intersection with Mogoditshane East and Bonnington North constituencies boundary; thence south westwards along the said constituencies

boundary to the point of commencement as will more fully appear on the **Plan No. BP 271/42** deposited with the Director of Surveys and Mapping.

379 S MODERN POLLING DISTRICT

Commencing at the intersection of Baines Drift road with a tarred road from Pula Spar traffic lights into Mogoditshane; being a point on Gaborone Bonnington North, Mogoditshane East constituencies boundary and Ledumadumane south polling district boundary; the boundary runs south westwards for approximately 1km along the said constituency boundary to its intersection with a tarred road; thence north westwards along the said tarred road to its intersection with a tarred road with old Mogoditshane cemetery; thence north westwards along a tarred road with old Mogoditshane cemetery to its intersection with a road passing Dihutso Primary School on the eastern side; thence north wards along the road passing Dihutso Primary School on the eastern side to intersection with Ledumadumane south polling district boundary; thence south eastwards along the said polling district boundary to the point of commencement as will more fully appear on the **Plan No. BP 271/42** deposited with the Director of Surveys and Mapping.

380 SELEMENE POLLING DISTRICT

Commencing at a point on the south western corner of Sir Seretse Khama Barracks (SSKB) along A12 road; being a point on the Ledumadumane North polling district boundary; the boundary runs north eastwards along the said polling district boundary to its intersection with Ledumadumane South Polling District boundary; thence generally south eastwards along the boundaries of Ledumadumane South and Smodern polling districts to its intersection with Gaborone Bonnington North, Gaborone Bonnington South and Mogoditshane East constituencies boundaries; thence south eastwards along the said constituency boundary to its intersection with A12 road; thence north westwards along the said road to the point of commencement as will more fully appear on the **Plan No. BP 271/42** deposited with the Director of Surveys and Mapping.

381 KGOSING POLLING DISTRICT

Commencing at the intersection of Selemene polling district with Gaborone Bonnington North, Gaborone Bonnington South and Mogoditshane East constituencies boundaries; being a point on A12 road the boundary runs south westwards along Gaborone Bonnington South and Mogoditshane East constituencies boundaries to the south eastern corner of Mr. Ray Molomo's farm; thence north westwards along the boundary of the said farm to its intersection with a tarred road; thence north eastwards along the said tarred road to the south eastern corner of Lamila Lodge; thence north westwards along the boundary of the said lodge to its north most corner; thence

northwards to the south most corner of Lot 14083; thence north westwards along the boundaries of Lots 14091,14135,16843 and 14195 to its intersection with a tarred road and a path leading to Kagisong Centre; thence northwards along the said path to its intersection with a road passing on the northern side of Kagisong Centre; thence eastwards along the said road to its intersection with a gravel road passing Senthumole Kgotla on the western side; thence northwards along the said gravel road to its intersection with gravel road passing Senthumole Kgotla on the northern side; thence south eastwards along the said gravel road to its intersection with the said road; thence north eastwards along the said road to its intersection with a dirt road passing Braai Place shopping Complex on the northern side; thence north eastwards along the said dirt road to its intersection with A12 road; thence south eastwards along the said road to the point of commencement as will more fully appear on the **Plan No. BP 271/42** deposited with the Director of Surveys and Mapping.

382 MAULANE POLLING DISTRICT

Commencing at the south eastern corner of Mr. Ray Molomo's farm; being a point on Mogoditshane East, Gaborone Bonnington South constituencies boundary and Kgosing polling district boundary; the boundary runs south westwards along the said constituency boundary to its intersection with Mogoditshane West constituency boundary; thence north westwards along Mogoditshane West and Mogoditshane East constituencies boundary to its intersection with a tarred road passing on the southern side of the Big 5 Lodge; thence north eastwards along the said road to its intersection with a road passing on the northern side of Kagisong Centre; thence eastwards along the said road to its intersection with Kgosing polling district boundary; thence generally southeastwards along the said polling district boundary to the point of commencement as will more fully appear on the **Plan No. BP 271/42** deposited with the Director of Surveys and Mapping.

383 SENTHUMOLE POLLING DISTRICT

Commencing at the intersection of a tarred road passing on the southern side of the Big 5 Lodge and A12 road; being a point along Selemene polling district; the boundary runs south eastwards along the said polling district boundary to the intersection with Kgosing polling district; thence generally south westwards along Kgosing polling district to its intersection with Maulane polling district boundary; thence westernwards along Maulane polling district to its intersection with a tarred road passing on the southern side of the Big 5 Lodge; thence north eastwards; thence north eastwards along the said road to the point of commencement as will more fully appear on the **Plan No. BP 271/42** deposited with the Director of Surveys and Mapping.

384 TLAPALANOGA POLLING DISTRICT

Commencing at the intersection of a tarred road passing on the southern side of the Big 5 Lodge and A12 road; being a point along Selemene polling district; being a point on Selemene and Senthumole polling districts boundary; the boundary runs south westwards along a tarred road passing on the southern side of the Big 5 Lodge to its intersection with Mogoditshane East and Mogoditshane West constituencies boundary; thence eastwards, generally north eastwards along the said constituencies boundary to its intersection with Ledumadumane North constituencies boundary; being a point on A12 road; thence south eastwards along the said road to the point of commencement as will more fully appear on the **Plan No. BP 271/42** deposited with the Director of Surveys and Mapping.

CONSTITUENCY NO.43- MOGODITSHANE WEST

385 DIAGANE POLLING DISTRICT

Commencing at the intersection of high voltage power line with A12 road; being a point on Mmopane-Metsimotlhabe and Mogoditshane West constituencies boundary; the boundary runs south eastwards along the said constituency boundary to its intersection with a tarred road into Mogoditshane Block 9; thence south westwards along the said road to the south western corner of Block 9; thence north westwards in a straight line for approximately 2.2km to its intersection with Mmopane-Metsimotlhabe and Mogoditshane West constituencies boundary; thence north eastwards along the constituencies boundary to the point of commencement as will more fully appear on the **Plan No. BP 271/43** deposited with the Director of Surveys and Mapping.

386 KHUDIRING POLLING DISTRICT

Commencing at a point on the north western corner of Sir Seretse Khama Barracks (SSKB) along A12 road; being a point on the Mogoditshane East, Mogoditshane West and Mmopane—Metsimotlhabe Constituencies boundary; the boundary runs south eastwards along A12 road to its intersection with a tarred road from Bodiba Mall; thence south westwards along a tarred road from Mogoditshane Sub Land Board to its intersection with a tarred road passing Sefalana Mall on the western side; thence north westwards along a tarred road passing Sefalana Mall on the western side to its intersection with Diagane polling district boundary; thence north eastwards along the said polling district boundary to its intersection with Mogoditshane West and Mmopane—Metsimotlhabe Constituencies boundary; thence south eastwards along the said constituencies boundary to the point of commencement as will more fully appear on the **Plan No. BP 271/43** deposited with the Director of Surveys and Mapping.

387 MAHATLANE POLLING DISTRICT

Commencing at the intersection of a tarred road from Mogoditshane Sub Land Board with A12 road; being a point on Mogoditshane East and West constituencies boundary; thence generally southwestwards along the said constituencies boundary to the intersection of Mbae Mbae road with Ragontse Kowa road; thence northwards along Mbae Mbae road for approximately 25metres; thence north westwards in a straight line for approximately 200m; thence southwards for approximately 45m to its intersection with a paved road; thence northwestwards along the said paved road through a dirt road to its intersection with a dirt road passing a Burrow pit on the eastern side; thence north eastwards along the dirt to its intersection with Khudiring polling district boundary; thence generally north eastwards along the said polling district boundary to the point of commencement as will more fully appear on the **Plan No. BP 271/43** deposited with the Director of Surveys and Mapping.

388 SELALEDI POLLING DISTRICT

Commencing at the intersection of Mbae Mbae road with Ragontse Kowa road; being a point on Mogoditshane East and Mogoditshane West constituencies boundary; the boundary runs `generally southwards along the said constituencies boundary to Mbae Mbae and A10 roads junction; thence north westwards along A10 road to its intersection with a dirt road to Mogoditshane-Thamaga District Council offices; thence generally north eastwards along the said dirt road to its intersection with a tarred passing on the southern side of Mogoditshane Senior School; thence generally north eastwards along the boundary of the said school to its intersection with Mahatlane polling district boundary; thence generally south eastwards along the said polling district boundary to the point of commencement as will more fully appear on the **Plan No. BP 271/43** deposited with the Director of Surveys and Mapping.

389 TSOLAMOSESE EAST POLLING DISTRICT

Commencing at the Mbae Mbae and A10 roads junction; being the point on Mogoditshane East and Mogoditshane West constituencies boundary; the boundary runs south eastwards along the said constituencies boundary to its intersection with Gaborone Bonnington South; thence south westwards along Mogoditshane West constituency boundary to the intersection with Gabane-Mmakgodi constituency boundary; thence generally north westwards along Mogoditshane West and Gabane-Mmankgodi constituencies boundary to its intersection with a tarred road from Tsabong Shopping Complex; thence north eastwards along the said tarred road for approximately 930m to its intersection with a gravel road; thence north westwards along the said gravel road to its intersection with A10 road by Turnrite Mall; thence eastwards along the said road to the point of commencement as will more fully appear on the **Plan No. BP 271/43** deposited with the Director of Surveys and Mapping.

390 TSOLAMOSESE WEST POLLING DISTRICT

Commencing at the intersection of Mogoditshane West and Gabane-Mmankgodi constituencies boundary with a tarred road from Tsabong Shopping Complex; being a point on Tsolamosese East polling district boundary; the boundary runs generally north westwards along the said constituencies boundary to its intersection with A10 road; thence north eastwards along the said road to its intersection with the Tsolamosese East polling district boundary; thence generally south westwards along the said polling district boundary to the point of commencement as will more fully appear on the **Plan No. BP 271/43** deposited with the Director of Surveys and Mapping.

391 DIREMOGOLO POLLING DISTRICT

Commencing at a point where A10 crosses Dithakane River; being a point on Mogoditshane West, Gabane-Mmankgodi and Thamaga-Kumakwane constituencies boundary; the boundary runs northwards along Mogoditshane West and Thamaga-Kumakwane constituencies boundary to its intersection with Mmopane-Metsimotlhabe constituency boundary; thence north eastwards along Mogoditshane West and Mmopane-Metsimotlhabe constituencies boundary to its intersection with Diagane polling district boundary; thence generally southwards along the boundaries of Diagane, Khudiring, Mahatlane, Selaledi and Tsolamosese West to its intersection with Mogoditshane West and Gabane-Mmankgodi constituencies boundary; thence south westwards along the said constituencies boundary to the point of commencement as will more fully appear on the **Plan No. BP 271/43** deposited with the Director of Surveys and Mapping.

CONSTITUENCY NO.44-GABANE- MMANKGODI

392 MANKGODI NORTH POLLING DISTRICT

Commencing at the intersection of Gabane-Mmankgodi and Thamaga-Kumakwane constituencies boundary with Tloaneng Mmankgodi gravel road ;the boundary runs south westwards for approximately 2.4km along the said road to its intersection the gravel road leading to Thobega JSS ;thence generally south eastwards along the said road to its intersection with another access gravel road from B111 tarred road to Thobega JSS ;Thence generally south west wards along access gravel road from Thobega JSS to B111 tarred road to its intersection with the said tarred road ;thence north westwards along the said tarred road to its intersection with a gravel road leading to Kolobeng river ;thence south westwards along the said gravel road to its intersection with Kolobeng river ;thence generally south westwards the said river to its intersection with Gabane-Mmankgodi and Thamaga-Kumakwane constituencies Boundary ;thence generally north eastwards along the said constituency boundary to

the point of commencement as will more fully appear on the **Plan No. BP 271/44** deposited with the Director of Surveys and Mapping.

393 MANKGODI SOUTH POLLING DISTRICT

Commencing at the intersection of Gabane-Mmankgodi and Moshupa-Manyana Constituencies boundary with Mmankgodi North Polling District boundary; the boundary runs along the said polling District boundary to its intersection with Gabane –Mmankgodi and Thamaga –Kumakwane constituencies boundary; being a point on Mmankgodi –Tloaneng gravel road; thence eastwards along the said gravel to intersection with the gravel road to the Tloaneng quarry; thence southwards for approximately 200m along the said gravel road to a point approximately 600m northwest of the quarry ;thence south eastwards in a straight line for approximately 2km to a point approximately 1.2km from where Mmamotswaborwa stream crosses Tloaneng to Phiriyabokwete gravel road; thence generally South eastwards along the said stream to its intersection with Tloaneng to Phiriyabokwete gravel road; thence South westwards along the said gravel road to its intersection with a gravel road to Sallim Poultry Farm; thence south eastwards in a straight line for approximately 3km to its intersection with Gabane-Mmankgodi and Gamalete constituencies boundary; thence south westwards along the said constituencies boundary to its intersection with Gabane-Mmankgodi and Moshupa-Manyana constituencies boundary; thence north westwards along Gabane-Mmankgodi and Moshupa-Manyana constituencies boundary to the point of commencement as will more fully appear on the **Plan No. BP 271/44** deposited with the Director of Surveys and Mapping.

394 TLOANENG -MMOKOLODI POLLING DISTRICT

Commencing at the intersection of Gabane-Mmankgodi and Thamaga-Kumakwane constituencies boundary and Ditlhakane river; the boundary runs along the said river for approximately 5km to a point 3km southwest of Gabane clinic; thence eastwards in a straight line for approximately 2km to a point Gabane to Tloaneng gravel road; being a point on the north beacon of Chimbombi's Farm; thence eastwards in a straight line for approximately 2km to a point Gabane to Mmokolodi gravel road; thence north eastwards along the said road to its intersection with Tloaneng to Mokolwe gravel road; thence north eastwards for approximately 800m along Tloaneng to Mokolwe road to its intersection with gravel road from Gabane Primary School to Mmokolodi; thence north eastward in a straight line for approximately 500m to its intersection with another gravel road from Tloaneng to Mokolwe and gravel road to the High voltage power line; thence south eastwards along the said power line to its Gabane-Mmankgodi and Gamalete constituencies boundary; thence along the said constituencies boundaries to intersection with Mmankgodi South Polling district boundary; thence along the said polling district boundary to its intersection with Gabane-Mmankgodi and Thamaga–Kumakwane constituencies boundary;

thence along the said constituencies boundary to the point of commencement as will more fully appear on the **Plan No. BP 271/44** deposited with the Director of Surveys and Mapping.

395 GABANE SOUTH POLLING DISTRICT

Commencing at point of intersection of the Gabane to Tloaneng road with Tloaneng-Mmokolodi polling district boundary; being a point at north beacon of Chimbombi's farm; the boundary runs along the side road to its intersection with the tarred to Gabane main kgotla; thence north eastwards for approximately 30m along the said tarred road to its intersection with tarred road to Gabane Community Hall; thence south eastwards along the said tarred road to intersection with the tarred road to Spiritual Healing Church; thence generally north eastwards to along the tarred road to the said church to its intersection with tarred road to Gabane Private School; thence north eastwards along the said road to its intersection with storm water drainage south of Herero kgotla; thence generally north eastwards along the said storm water drainage to its intersection with the storm water drainage from Gabane Private School leading to high voltage power line; thence south eastwards along the said power line with Tloaneng-Mmokolodi polling district boundary; thence generally south westwards along the said polling district boundary to the point of commencement as will more fully appear on the **Plan No. BP 271/44** deposited with the Director of Surveys and Mapping.

396 GABANE WEST POLLING DISTRICT

Commencing at the intersection of Gabane-Mmankgodi and Mogoditshane West constituencies boundary with A10 road; the boundary runs northeast along the said constituencies boundary to its intersection with the tarred road to Pelagano 4-way; thence along the said tarred road to Pelagano 4-way; being a point on the tarred road to the Tloaneng access gravel road; thence westwards along the said tarred road to the road from Tloaneng; thence south westwards along Tloaneng access gravel road to its intersection with Gabane South Polling District boundary ; thence southwards along the said polling district boundary to intersection with Tloaneng-Mmokolodi polling district Boundary; thence generally north westwards along Tloaneng-Mmokolodi polling District Boundary to its intersection with Gabane-Mmankgodi and Thamaga-Kumakwane constituencies boundary; thence north eastwards along the said constituency boundary to the point of commencement as will more fully appear on the **Plan No. BP 271/44** deposited with the Director of Surveys and Mapping.

397 GABANE EAST POLLING DISTRICT

Commencing at the intersection of Gabane-Mmankgodi and Mogoditshane West constituencies boundaries with Gabane-Mmankgodi and Gamalete constituencies

boundary; the boundary runs south westwards along Gabane-Mmankgodi and Gamalete constituencies boundary to its intersection Tloaneng-Mmokolodi Polling District; thence northwestwards along the said polling district to its intersection with Gabane South Polling District boundary; thence generally north westwards along Gabane South Polling boundary to its intersection with west end of storm water drainage south of Herero Kgotla; thence northwards, westwards along the road passing south of Herero cemetery to its intersection with the tarred from Spritual Healing Church leading to Gabane main kgotla access road; thence generally northwards along the tarred from Spritual Healing Church leading to Gabane main kgotla access road; thence along the said access road for approximately 350m to its intersection with the tarred road passing west of Choppies supermarket; thence north westwards along the said tarred road to its intersection with Gabane West Polling District boundary; thence north eastwards along the said polling district to its intersection with Gabane-Mmankgodi and Mogoditshane West constituencies boundary; thence generally eastwards along said constituency boundary intersecting with the gravel road passing CCC and Mogoditshane Block 7; thence south eastwards in a straight line for approximately 2km to intersection with Segoditshane River; thence eastwards along the said river to its intersection with the said constituencies boundary; thence eastwards along the constituencies boundary to the point of commencement as will more fully appear on the **Plan No. BP 271/44** deposited with the Director of Surveys and Mapping.

398 GABANE CENTRAL POLLING DISTRICT

Commencing at the intersection of Gabane West polling district boundary with Gabane East polling district boundary; the boundary runs generally south eastwards along Gabane East polling district boundary to its intersection with Gabane South Polling District boundary; thence generally north westwards along Gabane South Polling District boundary to its intersection with Gabane West Polling district boundary; thence generally north eastwards along Gabane West Polling district boundary to the point of commencement as will more fully appear on the Plan No. BP 271/44 deposited with the Director of Surveys and Mapping.

399 LESIRANE WEST POLLING DISTRICT

Commencing at the intersection of Gabane-Mmankgodi and Mogoditshane West constituencies boundary with Gabane East Polling District boundary; the boundary runs north eastwards, generally south eastwards, north eastwards, south eastwards to its intersection with Gabane East polling District boundary; thence generally north westwards along the said the polling district boundary to the point of commencement as will more fully appear on the **Plan No. BP 271/44** deposited with the Director of Surveys and Mapping.

CONSTITUENCY NO.45-MMOPANE – METSIMOTLHABE

400 MMOPANE SOUTH-CENTRAL POLLING DISTRICT

Commencing at a point on the north western corner of Sir Seretse Khama Barracks (SSKB) along A12 road; being a point on the Mogoditshane East, Mogoditshane West and Mmopane—Metsimotlhabe Constituencies boundary; the boundary runs north westwards along A12 road to a point approximately 60m from the south most corner of Bokamoso Hospital; being a point on Mmopane Block 1 boundary; thence eastwards along the said boundary to its intersection with a gravel road into Mmopane Block 1 from Mmopane tarred road; thence north westwards along the said gravel road to its intersection with Ramabenyane stream; thence north eastwards along the said stream to its intersection with a dirt road passing Radikoko Kgotla on the northern side; thence south eastwards along the a said dirt road until it reaches the most south western corner of Lot 2259; thence eastwards in a straight line for approximately 470m to appoint on Kopje stream; thence southwards along the said stream to its intersection with a tarred road towards Mmopane village; thence north eastwards along the said road to its intersection with a dirt road towards Gaborone Block 8 opposite GUC; thence generally eastwards along the said dirt road to its intersection with Mmopane-Metsimotlhabe and Gaborone North constituencies boundary; thence generally southwards along the Metsimotlhabe constituency boundary to the point of commencement as will more fully appear on the **Plan No. BP 271/45** deposited with the Director of Surveys and Mapping.

401 MMOPANE WEST POLLING DISTRICT

Commencing at an intersection of A12 road and a dirt road into Mmopane Block 1 at Mmantsie junction; the boundary runs north eastwards along the said dirt road to its intersection with a gravel road into Mmopane Block 1 from Mmopane tarred road; thence south eastwards along a gravel road into Mmopane Block 1 from Mmopane tarred road to its intersection with a dirt road passing Save Rite Shopping Complex on the western side; thence north eastwards along the said dirt road to its intersection with a dirt road from Radikoko Kgotla; thence eastwards along the said dirt road to its intersection with Mmopane South Central polling district boundary; thence generally south westwards along the said polling district boundary to its intersection with a point approximately 60m from the south most corner of Bokamoso Hospital; being a point on A12 road along Mogoditshane West and Mmopane-Metsimotlhabe constituencies boundary; thence north westwards along the said road to the point of commencement as will more fully appear on the **Plan No. BP 271/45** deposited with the Director of Surveys and Mapping.

402 METSIMOTLHABE SOUTH POLLING DISTRICT

Commencing at the intersection of high voltage power line with A12 road; being a point on Mmopane-Metsimotlhabe and Mogoditshane West constituencies boundary; the boundary runs

South westwards along the said constituencies boundary to its intersection with Thamaga-Kumakwane constituency boundary; being a point on Ditlhakane river; thence generally north along Mmopane-Metsimotlhabe and Thamaga-Kumakwane constituencies boundary to a point where Metsimotlhabe village to Kumakwane village dirt road crosses Ditlhakane river; thence generally north eastwards along the said dirt road to its intersection with a dirt road by Kome's farm; thence north westwards along the said dirt road passing Regent (Little Feet) Pre-school on the south eastern side to its intersection with a dirt road from Metsimotlhabe combi rank; thence south eastwards along the said dirt road to Metsimotlhabe combi rank to its intersection with a dirt road from Mmabesi Tuck-shop and a dirt to Japs traffic lights; thence generally north eastwards along the dirt road to Japs traffic light to its intersection with A12 road; thence south eastwards along A12 road to the point of commencement as will more fully appear on the **Plan No. BP 271/45** deposited with the Director of Surveys and Mapping.

403 METSIMOTLHABE CENTRAL POLLING DISTRICT

Commencing at point on A12 road at Japs traffic light; being a point on Metsimotlhabe South polling district boundary; the boundary runs generally south westwards along the said polling district boundary to its intersection with Mmopane-Metsimotlhabe and Thamaga-Kumakwane constituencies boundary; thence north eastwards along the said constituencies boundary to its intersection with Metsimotlhabe river; thence generally north eastwards along the said river to its intersection with A12 road; thence southwards along the said road to the point of commencement as will more fully appear on the **Plan No. BP 271/45** deposited with the Director of Surveys and Mapping.

404 METSIMOTLHABE NORTH POLLING DISTRICT

Commencing at a point where A12 road crosses Metsimotlhabe river; being a point on Metsimotlhabe Central polling district; the boundary runs generally south westwards along the said polling district boundary to its intersection with Mmopane-Metsimotlhabe and Thamaga-Kumakwane constituencies boundary; thence north eastwards along the said constituencies boundary to its intersection with Lentsweletau-Lephephe constituency boundary; thence south eastwards along Mmopane-Metsimotlhabe and Lentsweletau-Lephephe constituencies boundary to its intersection with Metsimotlhabe river; thence generally eastwards along the said river to its confluence with Gaphatshwa stream; thence south westwards along the said

stream to its intersection with A12 road; thence north westwards along the said road to the point of commencement as will more fully appear on the **Plan No. BP 271/45** deposited with the Director of Surveys and Mapping.

405 MMOPANE NORTH-WEST POLLING DISTRICT

Commencing at a point where Gaphatshwa stream crosses A12 road; being a point on Metsimotlhabe North polling district boundary; the boundary runs generally north eastwards along the said polling district boundary to its intersection with Ramabenyana stream; thence generally southwards along the said stream to its intersection with Mmopane West polling district boundary; thence generally south westwards along the said polling district boundary to its intersection with A12 road; thence north westwards along the said road to the point of commencement as will more fully appear on the **Plan No. BP 271/45** deposited with the Director of Surveys and Mapping.

406 MMOPANE CENTRAL POLLING DISTRICT

Commencing at the confluence of Metsimotlhabe river and Gaphatshwa stream; being a point on Lentsweletau-Lephephe, Mmopane-Metsimotlhabe and Gaborone North constituencies boundary; the boundary runs south westwards along Mmopane-Metsimotlhabe and Gaborone North constituencies boundary to its intersection with old road from Mmopane to Kopong; thence generally south westwards along the said road through Mmopane tarred road to its intersection with Mmopane South Central polling district boundary at GUC; thence generally north westwards along the said polling district boundary to its intersection with Mmopane West and Mmopane North West polling districts boundary; thence northwards along Mmopane North West polling district boundary to its intersection with Metsimotlhabe North polling district boundary; thence generally north eastwards along Metsimotlhabe North polling district to the point of commencement as will more fully appear on the **Plan No. BP 271/45** deposited with the Director of Surveys and Mapping.

407 MMOPANE EAST POLLING DISTRICT

Commencing at a point where Mmopane-Metsimotlhabe, Gaborone North constituencies boundary and Mmopane Central polling district boundary intersects with old road from Mmopane to Kopong; the boundary runs generally southwards along the said constituencies boundary to its intersection Mmopane South Central polling district boundary; thence south westwards along the said polling district boundary to its intersect with Mmopane Central polling district boundary; thence generally northwards along Mmopane Central polling district boundary to the point of commencement as will more fully appear on the **Plan No. BP 271/45** deposited with the Director of Surveys and Mapping.

CONSTITUENCY NO.46- THAMAGA- KUMAKWANE

408 THAMAGA CENTRAL POLLING DISTRICT

Commencing at the intersection of Molepolole –Thamaga tarred road with Monare Primary School access road;the boundary runs eastwards for approximately 135m to its intersection with Thamaga River ;thence south eastwards along the said the river to its intersection with access road from high Ridge Private school to Magalatadi primary school; thence generally south westwards for approximately 694m along the said road to its intersection with the pavement ;thence generally southwards along the said pavement to its intersection with the tarred road from Thamaga CJSS to the 4way at Anglican church ;being the intersection of the said tarred road with Thamaga loop road; thence generally south westwards along the said loop road for approximately 1.3km to its intersection with Thamaga-Molepolole Road; thence north westwards along the Thamaga- Molepolole road for approximately 1km to its intersection with Kubung road at police junction ;thence westwards along Kubung road approximately 1km to its intersection with Sekgele JSS road from the loop road ;thence northwestwards for approximately 2km along the Sekgele JSS road to its intersection with the access road passing south of the stadium; thence south eastwards along the said access road to its intersection with Thamaga-Molepolole road ;thence northwards along Thamaga–Molepolole road to the point of commencement as will more fully appear on the Plan No. BP 271/46 deposited with the Director of Surveys and Mapping.

409 THAMAGA EAST POLLING DISTRICT

Commencing at the intesection of Thamaga-kumakwane and Moshupa-Manyana Constituencies Bounadary with Metsimotlhabe River ;the boundary runs long the said river to where it crosses Thamaga loop road ,thence north westwards along the said loop road to its intersection Thamaga central polling district boundary ;thence generally northwards along the said polling district boundary to its intersection Thamagane river ;thence generally south eastwards to its intersection with metsimotlhabe river;thence generally north eastwards along metsimotlhabe river5 to its intersection with kolobeng river ;thence generally south eastwards to its its intersection with A10 road;thence south westwards along the said road to its intersection with Thamaga-kumakwane and Gabane –Mmankgodi Constituencies Boundary at Sengaparile Junction ;thence south westwards in a straight line to trigonometric beacon BPT 209 on Ramaphatle hill ;thence southwards in a straight line to its intersection with Thamaga-kumakwane and Moshupa-Manyana Constituencies Boundary ; thence north westwards along the said constituencies boundary to the point of commencement as will more fully appear on the **Plan No. BP 271/46** deposited with the Director of Surveys and Mapping.

410 THAMAGA WEST POLLING DISTRICT

Commencing at the intersection of Thamaga central polling district boundary with Thamaga –Molepolole road at Police junction; the boundary runs southeast along the said polling district boundary to its intersection with Thamaga loop road ;thence south westwards to its intersection of Mahatelo river ;thence generally westwards along the said river to its intersection with Mmakgomoyakgosi river;thence generally north westwards for approximately 6km along Mmakgomoyakgosi river to its intersection dirt road; thence generally north eastwards along the said dirt road to its intersection with Thamaga –Lesilakgokong gravel road;thence south eastwards along the said road to its intersection with Thamaga central polling district boundary ;thence generally southeastwards along the said polling district to the point of commencement as will more fully appear on the Plan No. BP 271/46 deposited with the Director of Surveys and Mapping.

411 THAMAGA NORTH POLLING DISTRICT

Commencing at the intersection of Seokangwane stream with Metsimotlhabe river ;being a point on Thamaga east polling district boundary ;the boundary runs generally southwest along the said polling district boundary to its intersection with Thamaga Central polling district boundary ;thence along Thamaga central boundary to its intersection with Thamaga west polling district boundary ;thence north westwards for approximately 5km along Thamaga west polling district boundary to its intersection with Diphephe stream; thence northeastwards along the said stream to where it crosses Thamaga Molepolole road; thence south eastwards in a straight line to a point where Mmasebele–Thamaga gravel road crosses Seokangwane river ;thence south eastwards along the said river to the point of commencement as will more fully appear on the **Plan No. BP 271/46** deposited with the Director of Surveys and Mapping.

412 THAMAGA SOUTH POLLING DISTRICT

Commencing at the intersection of Thamaga-Kumakwane and Moshupa-Manyana constituencies boundary with Thamaga east polling district boundary ;the boundary runs along the said constituencies to its intersection with Mahatelo river ;thence north eastwards along the said river to its intersection with Thamaga west polling district boundary ;thence generally south eastwards the said polling district boundary to its intersection with Thamaga central polling g district boundary ;thence generally north eastwards along Thamaga central boundary to its intersection with Thamaga east polling district ;thence generally south westwards along Thamaga east polling district boundary to the point of commencement as will more fully appear on the **Plan No. BP 271/46** deposited with the Director of Surveys and Mapping

413 GAKGATLA POLLING DISTRICT

Commencing at the intersection of Gakgatla river and Molepolole-Thamaga road; being a point on Thamaga-kumakwane and Molepolole South Constituencies boundary; the boundary runs generally eastwards along Gamodubu river to its intersection with Thamaga-kumakwane and Mmopane Metsimotlhabe constituencies boundary ;thence generally south eastwards along the said constituency boundary to its intersection with the confluence of Metsimotlhabe and Ditlhakane rivers ; thence generally south westwards along Metsimotlhabe river to its intersection with Thamaga east polling district boundary ;these generally south westwards along the said polling district boundary to its intersection with Thamaga North polling district boundary ;thence generally north westwards along Thamaga North polling district boundary to its intersection with Thamaga-Lesilakgokong road ; thence generally north westwards for approximately 7km to its intersection with the dirt road crossing Gakgatla river ;thence generally north eastwards along the said river to the point of commencement as will more fully appear on the **Plan No. BP 271/46** deposited with the Director of Surveys and Mapping.

415 KUBUNG POLLING DISTRICT

Commencing at the intersection of Thamaga-kumakwane and Thamaga south constituencies Boundary with Mahatelo River; the boundary runs generally north westwards along the said river to its intersection with Kubung river ;thence generally north westwards along the Kubung river to its intersection with Thamaga-Kumakwane and Moshupa-Manyana Constituencies boundary; thence along the said constituencies boundary to its intersection with Thamaga-Kumakwane and Letlhakeng constituencies boundary ;thence north eastwards along Thamaga-Kumakwane and Letlhakeng constituencies boundary to its intersection with Thamaga-Kumakwane and Molepolole south constituencies boundary ;thence generally along south eastwards to its intersection with Gakgatla polling district boundary ;thence south eastwards along Gakgatla polling district boundary to its intersection with Thamaga west polling district boundary ;thence generally south eastwards along Thamaga west polling district boundary with Thamaga south polling district boundary; thence generally south westwards along Thamaga south polling district boundary to the point of commencement as will more fully appear on the **Plan No. BP 271/46** deposited with the Director of Surveys and Mapping.

415 KUMAKWANE POLLING DISTRICT

Commencing at intersection of A10 road and Ditlhakane river the boundary; being a point on Thamaga-kumakwane and Gabane-Mmankodi constituencies boundary; thence south westwards,north westwards along the said constituencies boundary to its intersection with Thamaga East polling district boundary ;thence generally north eastwards along the said polling district boundary to its intersection with Gakgatla

polling district boundary; thence generally north eastwards along Gakgatla polling district boundary to its intersection with Thamaga-Kumakwane and Mmopane–Metsimotlhabe, Thamaga-Kumakwane and Mogoditshane West constituencies boundary to the point of commencement as will more fully appear on the **Plan No. BP 271/46** deposited with the Director of Surveys and Mapping.

CONSTITUENCY NO.47-MOLEPOLOLE SOUTH

416 LEKGWAPHENG POLLING DISTRICT

Commencing at a point of intersection of Molepolole to Letlhakeng tarred road and a paved road to Losilakgokong junction on the north western side of Molepolole College of Education; the boundary runs generally westwards along the said road for approximately 300m to its intersection with a dirt road that passes Lekgwapheng Primary School on the southern side; thence northwest along the said dirt road to its intersection with another dirt road leading to Lekgwapheng clinic; thence northwest wards along the dirt road to its intersection with a tarred road passing on the southern side of Dithejwane J.S.S staff houses; thence westwards along the said tarred road to its intersection with government houses; thence southwards, westwards along the said road to its intersection with the gravel road; thence westwards, north westwards along the said gravel road to its intersection with Monwane gravel road; thence westwards for approximately 1.5km along Monwane gravel road to a point approximately 2km north of the Trigonometric Beacon BPT 372; thence southwards in a straight line for approximately 2km to a point approximately 170m southwest of Trigonometric Beacon BPT 372; being a point on Molepolole to Kotolaname gravel road; thence generally south westwards along the said gravel road for approximately 10km to a point approximately 2km north of Mapapeng Mobile Health Stop; thence north westwards in a straight line for approximately 4km point of intersection with Molepolole South and Letlhakeng Constituencies boundary; thence northwards along the said constituencies boundary to its intersection with the Molepolole to Letlhakeng tarred road; being a point on the Molepolole South and Molepolole North Constituencies boundary; thence south eastwards along Molepolole South and Molepolole North Constituencies boundary to the point of commencement as will more fully appear on the **Plan No. BP 271/47** deposited with the Director of Surveys and Mapping.

417 LEPHALENG POLLING DISTRICT

Commencing at a point of intersection of Molepolole to Letlhakeng tarred road with Lekgwapheng Polling District boundary; the boundary runs generally south eastwards along the said tarred road to its intersection with Molepolole to Gaborone tarred road and another tarred road passing on the north side of Scottish Livingstone Hospital;

being a junction at Kgari Sechele SSS; thence generally westwards along the road passing by the hospital to its intersection with the road leading to Losilakgokong; thence generally south westwards along the said road to a point approximately 2.5km from Gamolele river split; being a point approximately 700m south east of Gamolele tributary stream; thence north westwards in a straight line for approximately 700m to its intersection with the said tributary stream; thence generally south westwards along the said tributary stream to its intersection with a dirt road; thence generally north westwards along the said stream for approximately 5km to a point approximately 1km south of Trigonometric Beacon BPS 114; thence northwards to the said trigonometric beacon; thence north eastwards in a straight line for approximately 5km to its intersection with Molepolole to Kotolaname gravel road; thence generally north eastwards for approximately 700m along the said road to its intersection with Lekgwapheng Polling District Boundary; thence generally north eastwards along the said polling district boundary to the point of commencement as will more fully appear on the Plan No. BP 271/47 deposited with the Director of Surveys and Mapping.

418 NTLOEDIBE POLLING DISTRICT

Commencing at a point of intersection on Molepolole to Gaborone tarred road to its intersection with the tarred road passing on the eastern side of Lemepe Lodge leading to the sewage ponds; the boundary runs generally southwards along the said road to the sewage ponds to its intersection with Molepolole stream; thence south westwards in a straight line passing along Gamorehei lands to its intersection with Gamolele River; thence south eastwards in a straight line for approximately 8km to its intersection with Molepolole South and Thamaga-Kumakwane Constituencies boundary at Gakgatla Bridge; thence generally westwards along the said constituencies boundary to north west corner of Dam 18; being a point on a dirt road; thence north westwards along the said dirt road at Rammala lands to its intersection with Lephaleng Polling District boundary; thence generally north eastwards on the said polling district boundary to point of commencement as will more fully appear on the **Plan No. BP 271/47** deposited with the Director of Surveys and Mapping.

419 BONEWAMANG POLLING DISTRICT

Commencing at a point of intersection of Molepolole South and Molepolole North constituencies boundary with Ntloedibe Polling District boundary; the boundary runs generally eastwards along the said constituencies' boundary to its intersection with a paved road passing on the west side of Sebele Primary School; being a point approximately 250m south east of Trigonometric Beacon BPT 378; thence southwards, generally westwards along the said paved road to its intersection with a tarred road leading to TAJ Complex passing on the eastern side of Bonewamang Primary School; thence generally eastwards along the said tarred road to its intersection with a tarred road going to Sedumedi JSS; thence generally southwards along the road to Sedumedi

JSS to the northeast corner of the said school; thence south westwards, north westwards along the southern fence to the south west corner of the said school; thence south westwards in a straight line for approximately 700m to its intersection with Molepolole River; being a point approximately 500m to Trigonometric Beacon BPT 390; thence generally south eastwards along the said river to its confluence with Mokgopeetsane River; thence generally southwards along Mokgopeetsane River to its confluence with Gamolele River; thence generally south eastwards along Gamolele River to where it crosses Molepolole to Gakgatla gravel road; thence south westwards along the said road to its intersection the Molepolole South and Thamaga-Kumakwane Constituencies boundary; thence generally westwards along the said constituencies boundary to its intersection with Ntloedibe Polling District boundary; thence generally northwards along the said Polling District boundary to the point of commencement as will more fully appear on the **Plan No. BP 271/47** deposited with the Director of Surveys and Mapping.

420 SEBELE POLLING DISTRICT

Commencing at the intersection of Molepolole South and Molepolole North Constituencies boundary with Bonewamang Polling District boundary; being a point approximately 250m south east of Trigonometric Beacon BPT 378; the boundary runs generally along the said constituencies' boundary to its intersection with a dirt road approximately 500m from the Main Kgotla; thence generally south eastwards along the said dirt road passing on the east side of Difetlhamolelo Kgotla for approximately 500m to its intersection with a tarred road to TAJ complex; thence south westwards along the said tarred road for approximately 80m to its intersection with the paved road; thence generally south eastwards along the said paved road to its intersection with the tarred road leading to Kgari Sechele I Museum; thence generally south westwards along the said tarred road to a point south of the said museum; thence westwards in a straight line for approximately 1.7km to its intersection with Molepolole River being a point on Bonewamang Polling District boundary; thence generally north eastwards, generally westwards, generally northwards to the point of commencement as will more fully appear on the **Plan No. BP 271/47** deposited with the Director of Surveys and Mapping.

421 LOOLOGA POLLING DISTRICT

Commencing at the intersection of Molepolole South and Molepolole North Constituencies boundary with Sebele Polling District boundary; being a point approximately 250m south east of Trigonometric Beacon BPT 378; the boundary runs generally eastwards along the said constituencies boundary to its intersection with Molepolole to Thamaga tarred road; thence southwards along the said tarred road to its intersection with Bonewamang Polling District boundary; thence generally north westwards along the said Polling District boundary to its point of intersection with

Sebele Polling District boundary; thence generally north eastwards, north westwards along Sebele Polling District boundary to the point of commencement as will more fully appear on the **Plan No. BP 271/47** deposited with the Director of Surveys and Mapping.

422 MOKGOPEETSANE POLLING DISTRICT

Commencing at the intersection of Molepolole South and Molepolole North Constituencies boundary with Loologa Polling District boundary; being a point approximately 1.2km north east of Trigonometric Beacon BPT 379; the boundary runs generally eastwards along the said constituencies boundary to a point at Legong Bus stop; thence south westwards in a straight line to Trigonometric Beacon BPT 222 on Semarule Hill; thence westwards in a straight line for approximately 2.6km to its intersection with Bonewamang Polling district boundary; thence runs generally north westwards along the said polling district boundary to its intersection with Loologa Polling District boundary; thence northwards along Loologa Polling District boundary to the point of commencement as will more fully appear on the **Plan No. BP 271/47** deposited with the Director of Surveys and Mapping.

423 GAMODUBU-MMANOKO POLLING DISTRICT

Commencing at the intersection of Molepolole South and Molepolole North Constituencies boundary with Mokgopeetsane Polling District boundary; being a point approximately 4.3km north east of Trigonometric Beacon BPT 222; the boundary runs generally eastwards along the said constituencies boundary to its intersection with Mmanoko River at the bridge; being a tri-point of Molepolole South, Molepolole North and Lentsweletau-Lephephe Constituencies boundary; thence eastwards along Molepolole South and Lentsweletau-Lephephe Constituencies boundary to its intersection with Molepolole South and Mmopane-Metsimotlhabe Constituencies boundary; thence generally westwards, generally southwards along Molepolole South and Mmopane-Metsimotlhabe Constituencies boundary to a tri-point between Molepolole South, Mmopane-Metsimotlhabe and Thamaga-Kumakwane Constituencies boundaries; thence generally westwards along Molepolole South and Thamaga-Kumakwane Constituencies boundaries to its intersection with Bonewamang Polling District boundary; thence generally north westwards along the said Polling District to its intersection with Mokgopeetsane Polling District boundary; thence generally north eastwards along Mokgopeetsane Polling District boundary to the point of commencement as will more fully appear on the **Plan No. BP 271/47** deposited with the Director of Surveys and Mapping.

424 LOSILAKGOKONG-KOTOLANAME POLLING DISTRICT

Commencing at the intersection of Molepolole South and Letlhakeng Constituencies boundary with Lekgwapheng Polling District boundary; the boundary runs generally southwards along the said Polling District boundary to its intersection with Lephalleng Polling District boundary; thence generally south eastwards along Lephalleng Polling District boundary to its intersection with Ntloedibe Polling District boundary; thence generally south eastwards along Ntloedibe Polling District boundary to its intersection with Molepolole South and Thamaga-Kumakwane constituencies boundary; thence generally north westwards along the said constituencies boundary to a tri-point between Molepolole South, Letlhakeng and Thamaga-Kumakwane constituencies boundary; thence generally north westwards, eastwards along Molepolole South and Letlhakeng Constituencies boundary to the point of commencement as will more fully appear on the Plan No. BP 271/47 deposited with the Director of Surveys and Mapping

CONSTITUENCY NO.48- MOLEPOLOLE NORTH

425 BORAKALALO POLLING DISTRICT

Commencing at a point of intersection of Molepolole North and Molepolole South constituencies boundary with the road leading to Molepolole Bus Rank by Kwena Gas Complex; being a point on Molepolole to Gaborone tarred road; the boundary runs generally westwards along Molepolole to Gaborone road for approximately 200m to its intersection with Molepolole to Letlhakeng tarred road at Kgari Sechele SSS junction; thence generally north westwards along Molepolole to Letlhakeng road to its intersection with the Thebephatshwa to Gamononyane water pipeline at Mosinki Lands; thence generally eastwards for approximately 5km along the said pipeline to a point approximately 2.2km south of Trigonometric Beacon BPT 381; thence southwards in a straight line for approximately 2km to its intersection with a gravel road leading to Molepolole Show Grounds; thence eastwards for approximately 600m to the south western corner of Molepolole Show Grounds; being a point on the road to Molepolole Sub Land Board; thence generally southwards for approximately 800m along the said road to its intersection with the gravel road passing north side of the cemetery; thence southwards in a straight line passing through Borakalalo and Ranta cemetery; thence south westwards for approximately 240m along the gravel road to its intersection with a dirt road passing west side of the said cemetery; thence generally southwards along the said dirt road for approximately 820m to its intersection with a tarred road leading to Boswelakoko Clinic; thence generally south westwards along the said tarred road to its intersection with tarred road to Taj Complex at Borakalalo Primary School four way; thence generally south eastwards along tarred road to Taj Complex to its intersection with the tarred road from Builders Mart to Kwena Gas Complex; thence generally south westwards to the point of

commencement as will more fully appear on the Plan No. BP 271/48 deposited with the Director of Surveys and Mapping.

426 BORIBAMO WEST POLLING DISTRICT

Commencing at a point of intersection of Borakalalo Polling District boundary with the Thebephatshwa to Gamononyane water pipeline; the boundary runs generally eastwards along the said pipeline for approximately 2.5km to its intersection with Molepolole to Khuduyamajako dirt road; thence southwards along the said dirt road for approximately 2km to its intersection with a tarred road passing east side of Tshegetsang JSS; thence southwards along the said tarred road to its intersection with a tarred from Phuthadikobo Clinic passing south of Boribamo Primary School at four way junction approximately 350m east of Roman Catholic Church; thence generally southwest for approximately 1.3km along the road passing Boribamo Primary School to its intersection with a stream; being a point on a dirt road passing south of Mosadi-iteke Butchery Lot 7020; thence generally north westwards along the said dirt road for approximately 150m to its intersection with another dirt road at Lot 16189; thence northwards for approximately 90m along the dirt road to its intersection with another dirt road passing north side of Lot 16193; thence generally north westwards along the dirt road passing on the north of Lots 16231, 16236 and 16182 to its intersection with east boundary of Lot 16268; thence northwards, westwards along the said boundary to its intersection with east boundary of Lot 16289; thence generally north westwards for approximately 220m to the northwest corner of Lot 16294; thence northwards, westwards around the boundary of Lot 16310 to its intersection with the road from Police staff house to Molepolole Sub Land Board at Ranta Cemetery; thence northwards for approximately 30m along the said road to a point approximately 17m west of northwest beacon of Lot 16311; thence north westwards in a straight line for approximately 350m to a point on Borakalalo Polling District boundary; thence generally north westwards along the said polling district boundary to the point of commencement as will more fully appear on the **Plan No. BP 271/48** deposited with the Director of Surveys and Mapping.

427 BORIBAMO EAST POLLING DISTRICT

Commencing at intersection of Borakalalo Polling District boundary with Suping gravel road at Lot 23940; the boundary runs northwards along the said road for approximately 470m to its intersection with a dirt road to Moruakgomo JSS; thence generally north westwards to its intersection with the south west perimeter fence of the said school; thence north westwards, northwards, south eastwards along the said perimeter fence; thence eastwards in a straight line for approximately 900m to its intersection with Molepolole to Lephephe road; thence generally southwards along the said road to its intersection with a tarred road passing on the northern side of Phuthadikobo Clinic; thence south westwards along the said tarred road to its

intersection with Boribamo West Polling District boundary; thence generally northwards along the said polling district boundary to the point of commencement as will more fully appear on the **Plan No. BP 271/48** deposited with the Director of Surveys and Mapping.

428 MANKGWENYANE POLLING DISTRICT

Commencing at the intersection of Boribamo East Polling District boundary to its intersection with a road passing on the west side of Molepolole Sports Complex; thence generally southwards along the said road to its intersection with Molepolole to Gaborone; being the point on Molepolole North and Molepolole South Constituencies boundary; thence southwest along the said constituencies boundary to its intersection with a tarred road passing on the north east side of Lot 16113; thence generally northwards along the said road to its intersection with Boribamo East Polling District boundary; thence generally north eastwards along the said polling district boundary to the point of commencement as will more fully appear on the **Plan No. BP 271/48** deposited with the Director of Surveys and Mapping.

429 NTLOOLENGWAE POLLING DISTRICT

Commencing at the intersection of Boribamo East Polling District boundary to its intersection with Mankgwenyane Polling District boundary at Molepolole Sports Complex; the boundary runs generally north eastwards along Boribamo East Polling District boundary to its intersection with Molepolole to Lephephe tarred road; thence generally southwards along the said road to its intersection with Molepolole North and Molepolole South Constituencies boundary; thence generally westwards along the said constituencies boundary to its intersection with Mankgwenyane Polling District boundary; thence generally northwards along the said polling district boundary to the point of commencement as will more fully appear on the **Plan No. BP 271/48** deposited with the Director of Surveys and Mapping.

430 BOSWELAKOKO POLLING DISTRICT

Commencing at a tri point between Boribamo West, Boribamo East and Mankgwenyane Polling District boundaries; the boundary runs generally southwards for approximately 1.6km along Mankgwenyane Polling District boundary at Builders Mart hardware; being a point on the tarred road from the said hardware to Kwena Gas complex; thence generally westwards along the said road for approximately 2km to its intersection with Borakalalo Polling District boundary; thence generally north westwards, generally north eastwards along Borakalalo Polling District boundary to its intersection with Boribamo West Polling District boundary; thence generally eastwards along Boribamo West Polling District boundary to the point of commencement as will

more fully appear on the **Plan No. BP 271/48** deposited with the Director of Surveys and Mapping.

431 ST. PAUL POLLING DISTRICT

Commencing at the intersection of Boswelakoko Polling District boundary with Mankgwenyane Polling District boundary at Builders Mart hardware; being a point on the tarred road from the said hardware to Molepolole North and Molepolole South Constituencies boundary; the boundary runs generally southwards along the said road to its intersection with the said constituencies' boundary; thence generally westwards to its intersection with Borakalalo Polling District boundary; thence generally north eastwards along the said polling district boundary to its intersection with Boswelakoko Polling District boundary; thence generally eastwards to the point of commencement as will more fully appear on the **Plan No. BP 271/48** deposited with the Director of Surveys and Mapping.

432 RALESUMA POLLING DISTRICT

Commencing at the intersection of Molepolole North and Molepolole South Constituencies boundary with Borakalalo Polling District boundary; being a point approximately 650m south east of Thebephatshwa- Gamononyane Water Utilities tank; the boundary runs north westwards along the said constituencies boundary to its intersection with Molepolole North, Molepolole South and Letlhakeng Constituencies tri-point; thence north westwards, north eastwards, north westwards, north eastwards, south eastwards, north eastwards to a point approximately 6.4km east of the north beacon of Thebephatshwa Air Base boundary; being a point approximately 8km south west of Trigonometric Beacon BPS 141; thence south eastwards in a straight line for approximately 14km to a point 4km north west of Trigonometric Beacon BPS 387 at Phatlaneng lands; thence south eastwards in a straight line to its intersection with Molepolole to Lephephe tarred road; thence southwards along the said road for approximately 280m to its intersection with Ratotoboro river; thence south eastwards along the said river to its confluence with Ratotoboro tributary stream; thence southwards for approximately 1.8km along the said river to its intersection with Thebephatshwa to Gamononyane water pipeline; thence southwards to its intersection with Molepolole to Lentsweletau gravel road; thence generally southwards along the said road to its intersection with the Molepolole North and Molepolole South Constituencies boundary; thence westwards along the said constituencies boundary to its intersection with Ntloolengwae Polling District boundary; thence generally northwards along the said polling district boundary to its intersection with Boribamo East Polling District boundary; thence westwards, southwards, south eastwards, generally south westwards along Boribamo East Polling District boundary to its intersection with Boribamo West Polling District boundary; thence north westwards, generally westwards to the point of commencement as will

more fully appear on the **Plan No. BP 271/48** deposited with the Director of Surveys and Mapping.

433 HATSALATLADI-MOGONONO POLLING DISTRICT

Commencing at the intersection of Molepolole North and Letlhakeng Constituencies boundary with RALESUMA Polling District boundary; thence north eastwards in a straight line for approximately 5.8km, generally north eastwards along the said constituencies boundary to a tri-point between Molepolole North, Letlhakeng and Lentsweletau-Lephephe Constituencies boundary; thence generally south eastwards along Molepolole North and Lentsweletau-Lephephe Constituencies boundary to a point approximately 420m north of Trigonometric Beacon BPS 142; thence south westwards in a straight line to Trigonometric Beacon BPT 389; thence north westwards to its intersection with RASELUMA Polling District boundary; thence generally north westwards along the said polling district boundary to the point of commencement as will more fully appear on the **Plan No. BP 271/48** deposited with the Director of Surveys and Mapping.

434 MAHETLWE POLLING DISTRICT

Commencing at the intersection of Molepolole North and Lentsweletau-Lephephe Constituencies boundary with Hatsalatladi-Mogonono Polling District boundary; thence generally south eastwards along the said constituencies boundary to its intersection with Lentsweletau to Mahetlwe gravel road; the boundary runs in a straight line for approximately 30km to a point at Madiabatho lands; being a point approximately 2.8km southwest of Trigonometric Beacon BPS 119; thence generally north westwards in a straight line for approximately 11km to a point approximately 1.4km northwest of Trigonometric Beacon BPT 383; being a point at the foot of Magokotswane Hill; thence generally westwards along the said hill to its intersection with Molepolole to Lentsweletau gravel road; thence generally south westwards along the said gravel road to its intersection with RALESUMA Polling District boundary; thence generally northwards along the said polling district boundary to its intersection with Hatsalatladi-Mogonono Polling District boundary; thence south eastwards, northwards along Hatsalatladi-Mogonono Polling District boundary to the point of commencement as will more fully appear on the **Plan No. BP 271/48** deposited with the Director of Surveys and Mapping.

435 MAGOKOTSWANE POLLING DISTRICT

Commencing at the intersection of Molepolole North and Lentsweletau-Lephephe Constituencies boundary with Mahetlwe Polling District boundary; the boundary runs southwest along the said constituencies boundary to a tri-point between Molepolole North, Lentsweletau-Lephephe and Molepolole South Constituencies boundary; thence

north westwards along Molepolole North and Molepolole South Constituencies boundary to its intersection with RALESUMA Polling District boundary; thence generally northwards along the said polling district boundary to its intersection with Mahetlwe Polling District boundary; thence generally eastwards, south eastwards along Mahetlwe Polling District boundary to the point of commencement as will more fully appear on the Plan No. BP 271/48 deposited with the Director of Surveys and Mapping.

CONSTITUENCY NO.49- LENTSWELETAU-LEPHEPHE

436 SOJWE-LEPHEPE POLLING DISTRICT

Commencing at the point of intersection of Serowe South, Shoshong, and Lentsweletau-Lephepe Constituencies boundary; being a point on Dithopo Cutline; the boundary runs south eastwards along Shoshong and Lentsweletau-Lephepe constituencies boundary to its intersection with the dirt road to Mokgenene; thence generally south westwards along the said dirt road to intersection with the dirt road to Boatlaname; being a point on a dirt road to Motlabaki Mobile Health Stop; thence north westward along a dirt road to Motlabaki Mobile Health Stop to its intersection with Serorome River; thence north westward along the said river to its intersection with Kokonje Pan; being a point on a dirt road to Boatlaname–Lephepe tarred road; thence westwards along the said dirt road towards its intersection with Boatlaname-Lephepe; thence north westwards along the said tarred road to its intersection with the gravel road to Shadishadi village; thence westwards along the said gravel road for approximately 4.1 km; thence north westwards in a straight line for approximately 5KM to a point on Shadishadi Pan; thence north westward for approximately 1km to a junction between Sojwe-Shadishadi tarred road with a dirt road to Motlamma Lands; thence north westward along the said road to its intersection Shadishadi-Loologane gravel road and Sojwe-Motlamma dirt road; thence continuing to a point a Shadishadi–Sojwe road; thence generally northwards along the said gravel road to its intersection with Sojwe-Loologane gravel road; thence south eastwards along Sojwe-Loologane gravel road to its intersection with Sojwe-Dithopo Ranches dirt road at Sojwe Pan; thence generally northwards along the said dirt road to its intersection with the cutline to Dithopo Ranches; thence eastwards along the said Cutline to the point of commencement as will more fully appear on the **Plan No. BP 271/49** deposited with the Director of Surveys and Mapping.

437 BOATLANAME- LOOLOGANE POLLING DISTRICT

Commencing at the south western most beacon of Mosetsanamontle Ranches; thence north westwards in a straight line to a point where Lentsweletau-Lephepe and Letlhakeng constituencies boundary intersects with Hatsalatladi-Boatlaname tarred

road; the boundary runs north westwards, northwards, westwards, north eastwards along Lentsweletau-Lephepe constituency boundary to its intersection with Serowe West, Serowe South and Ghanzi constituencies boundary; thence the said Kweneng District boundary to its intersection with Ghanzi District boundary, thence south eastwards along Lentsweletau-Lephepe and Serowe South constituencies boundary to its intersection with Shoshong constituency boundary; being a point on Sojwe-Lephepe polling district boundary; thence generally south eastwards along the said polling district boundary to its intersection with Lentsweletau-Lephepe and Shoshong constituencies boundary ;being a point where Mokgenene dirt road crosses the said constituencies boundary; thence south eastward along Lentsweletau-Lephepe and Shoshong constituencies boundary to its intersection with Kgatleng West constituency boundary; thence southward along Lentsweletau-Lephepe and Kgatleng West constituencies boundary to its intersection with the dirt road to Leshibitse; thence westwards along the said dirt road to the eastern boundary of Mosetsanamontle Ranches; thence north westwards, south westwards along the boundary of the said ranches to the point of commencement as will more fully appear on the **Plan No. BP 271/49** deposited with the Director of Surveys and Mapping.

438 KWENENG-MEDIE POLLING DISTRICT

Commencing at point where Leshibitse dirt road crosses Lentsweletau-Lephepe and Kgatleng West constituencies boundary; the boundary runs southwards along the said boundary for approximately 38km to a point approximately 7km south of where Dikolakolana river crosses Lentsweletau-Lephepe and Kgatleng West constituencies boundary; thence westwards in straightline for approximately 26km to a point on Moleleme river at Letlhatshane lands; being a point on Lentsweletau-Lephepe and Molepolole North constituencies boundaries; thence north westwards, northwards along the said constituencies boundary to its intersection with Boatlaname-Loologane polling district boundary; thence generally eastwards along said boundary to the point of commencement as will more fully appear on the **Plan No. BP 271/49** deposited with the Director of Surveys and Mapping.

439 LENTSWELETAU NORTH POLLING DISTRICT

Commencing at a point on Moleleme river at Letlhatshane lands being a point on Lentsweletau-Lephepe, Molepolole North constituencies boundaries and Kweneng-Medie polling district boundary; the boundary runs eastwards along the said polling district boundary to its intersection with Lentsweletau-Lephepe and Kgatleng West constituencies boundary; being a point approximately 7km south of where Dikolakolana river crosses Lentsweletau-Lephepe and Kgatleng West constituencies boundary; thence northwards, eastwards, south westwards along Lentsweletau-Lephepe and Kgatleng West constituencies boundary to its intersection with Kgope-Rasesa gravel road; thence north westwards along the said gravel road through a

tarred road at Kgope to its intersection with Lentsweletau-Kopong tarred road; thence northwards along Lentsweletau-Kopong road to its intersection with Sekhukhwane-Lentsweletau dirt road; thence north westwards along said dirt road to its intersection with Lentsweletau-Lephepe and Molepolole North constituencies boundary at Sekhukhwane lands; thence northwards,north westwards along the said boundary to the point of commencement as will more fully appear on the **Plan No. BP 271/49** deposited with the Director of Surveys and Mapping.

440 LENTSWELET AU SOUTH POLLING DISTRICT

Commencing at a point where Lentsweletau-Sekhukhwane dirt road crosses the Lentsweletau-Lephepe and Molepolole North Constituencies boundary; being a point on Lentsweletau North polling district boundary; the boundary runs south eastwards along Lentsweletau North polling district boundary to its intersection with Lentsweletau-Lephepe and Kgatleng West constituencies boundary at a point on Rasesa-Kgope gravel road; thence south westwards along the said boundary for approximately 6km; thence westwards in straight line for approximately 8km to a point on Kopong-Lentsweletau tarred road approximately 6.5km north west of Sasakwe Settlement; thence northwards along the said tarred road to its intersection with high voltage power line from Isang Power substation at Mosaditshwene; thence south westwards along the said power line to its intersection with Molepolole-Lentsweletau gravel road; thence south westwards along the said gravel road to its intersection with the Lentsweletau-Lephepe and Molepolole North constituencies boundary, thence generally Northwards to the said boundary to the point of commencement more fully appear on the **Plan No. BP 271/49** deposited with the Director of Surveys and Mapping.

441 KOPONG WEST POLLING DISTRICT

Commencing at a point where Letlhakane river crosses Molepolole-Lentsweletau gravel road; being a point on Lentsweletau South polling district boundary; thence the boundary runs north eastwards, southwards, eastwards along the said polling district boundary to its intersection with Lentsweletau-Lephepe and Kgatleng West constituencies boundary; thence generally southwards along the said constituencies boundary to its intersection with the Kopong-Bokaa gravel road; thence South Westwards along the said gravel road through a tarred road in Kopong village to its intersection with Letsweletau-Kopong tarred road, thence northwards along the said tarred to its intersection with Kopong-Gakuto gravel road; thence westwards along the said gravel road to its intersection with Letlhakane river, thence north westwards along Letlhakane river to the point of commencement more fully appear on the **Plan No. BP 271/49** deposited with the Director of Surveys and Mapping.

442 KOPONG EAST POLLING DISTRICT

Commencing at a junction between Metsimotlhabe-Lentsweletau tarred road with a tarred road into Kopong; being a point on Kopong West polling district boundary; the boundary runs north eastwards along Kopong West polling district boundary to its intersection with Lentsweletau-Lephepe and Kgatleng West constituencies boundary, thence south eastwards along Lentsweletau-Lephepe and Kgatleng West constituencies boundary to its interaction with the Gaborone North constituency boundary, thence south westwards along Lentsweletau-Lephepe and Gaborone North constituencies boundary to its interaction with Letlhakane river; thence north westward along the said river to its intersection with Metsimotlhabe-Lentsweletau tarred road; thence north eastwards along the said road to the point of commencement as will more fully appear on the Plan **No. BP 271/49** deposited with the Director of Surveys and Mapping.

443 MMATSETA POLLING DISTRICT

Commencing at a junction between Metsimotlhabe-Lentsweletau tarred road with a tarred road into Kopong; being a point on Kopong East polling district boundary; the boundary runs south eastwards along the said polling district boundary to its intersection with Lentsweletau-Lephepe and Gaborone North constituencies boundary; thence generally south westwards along Lentsweletau-Lephepe and Gaborone North constituencies boundary to its intersection with Metsimotlhabe –Mmopane constituency boundary; thence generally south westwards along Lentsweletau-Lephepe and Metsimotlhabe-Mmopane constituencies boundary to its intersection with old Metsimotlhabe-Gakuto gravel road; thence northwards along the said gravel road through a tarred road to Gakuto to its intersection with Matlamma dirt road; thence generally north eastwards along the said dirt road to its intersection with Gakuto-Kopong gravel road; thence eastwards along said gravel road to its intersection with Lentsweletau-Kopong tarred road, thence southwards along said tarred road to the point of commencement as will more fully appear on the Plan **No. BP 271/49** deposited with the Director of Surveys and Mapping.

444 GAKUTO POLLING DISTRICT

Commencing at the intersection of Molepolole-Lentsweletau gravel road with the Lentsweletau-Lephepe and Molepolole North constituencies boundary; being a point on Lentsweletau South polling district boundary; the boundary runs eastwards along Lentsweletau South polling district boundary to its intersection with Kopong West Polling district boundary; thence south eastward along Kopong West polling district boundary to its intersection with Mmatseta polling district boundary; thence generally south westwards along Mmatseta polling district boundary to its intersection with

Metsimotlhabe-Mmopane and Lentsweletau-Lephepe constituency boundaries; thence north westwards along Lentsweletau-Lephepe constituency boundary to the point of commencement more fully appear on the **Plan No. BP 271/49** deposited with the Director of Surveys and Mapping.

CONSTITUENCY NO.50- LETLHAKENG

445 MOSHAWENG POLLING DISTRICT

Commencing at the intersection of Letlhakeng, Takatokwane and Moshupa-Manyana constituencies boundary, the boundary runs northwards along Takatokwane and Letlhakeng constituency boundary to its intersection with a cut line in Moshaweng valley; thence eastwards along the said cutline to its intersection to a dirt road approximately 200m west of Kubutona cluster fields; thence generally southwards along the said road to its intersection with Gantsweng-Monwane dirt road; thence south west ward for approximately 10 km to its intersection with Letlhakeng and Molepolole South constituencies boundary; thence generally south eastwards along the said constituency boundary to its intersection with Letlhakeng, Molepolole South and Thamaga-Kumakwane constituencies boundary; thence south westward along Letlhakeng and Thamaga-Kumakwane Constituencies boundary to its intersection with Letlhakeng and Moshupa-Manyana constituencies boundary; thence south westwards along the said constituency boundary to a point of commencement as will more fully appear on Plan No BP 271/50 deposited with the Director Of Surveys And Mapping.

446 MONWANE-SERINANE POLLING DISTRICT

Commencing at the intersection of Letlhakeng and Molepolole South constituencies boundary; being a point on Letlhakeng-Molepolole A12 road at Diphafu lands; thence the boundary runs generally south west wards along the constituency boundary to its intersection Moshaweng Polling District boundary; thence north wards along the said Polling District boundary to its intersection with a cutline 200m from Kubutona lands; thence generally north east wards along the western boundaries of Kubutona cluster fields to a cut line; thence northwards to its intersection with A12 road at Mmone lands; thence north eastward for 700m to a point inside Gaotlhobogwe valley; thence south east ward along the said valley to Borehole BH 7914-10549; thence south east wards along a water pipeline to its intersection Thebephatshwa Airbase fence; thence south east wards for approximately 1km along the said the said fence to its intersection with a cutline; thence south westwards along the cutline to its intersection with the A12 road; thence south east wards along the said road to a point of commencement as will more fully appear on **Plan No BP 271/50** deposited with the Director Of Surveys And Mapping.

447 MANTSHWABISI-MALWELWE POLLING DISTRICT

Commencing at the north-western corner of the Ramoalosi ranch; the boundary runs on the western boundary of Ramoalosi and Matlolakgang to the southern most corner of Matlolakgang ranch; thence north eastwards for approximately 2.5km to Thebephatshwa Airbase-Ngware cutline; thence south wards along the said cutline to a point approximately 200m northeast of Matlhoapodi borehole; thence south eastwards for approximately 2km to a point on a dirt road to Matlhoapodi borehole; then generally south wards for approximately 4 km to the north corner Thebephatshwa Airbase; thence south wards along the said fence to its intersection with Monwane-Serinane Polling District boundary; thence along the said Polling District boundary to a point inside Gaotlhabogwe valley; thence northwards for approximately 10 km to its intersection Letlhakeng-Malwelwe main gravel road; thence northwards for approximately 10km to intersection with Khudumelapye-Maratswane dirt road; thence north eastwards for approximately 15km in a straight line; thence east wards for approximately 10 km to the point of commencement as will more fully appear on **Plan No BP 271/50** deposited with the Director Of Surveys And Mapping.

448 BOTLHAPATLOU POLLING DISTRICT

Commencing at the intersection of Letlhakeng, Lentsweletau-Lephepe and Molepolole North constituencies boundary; being a point on Lephepe-Molepolole B112 road; the boundary runs along Letlhakeng and Molepolole North Constituencies boundary to its intersection with Malwelwe-Mantshwabisi Polling District boundary; thence generally northwards along the said polling district boundary to its intersection with Khudumelapye-Kgoroyamokgalo cutline; thence north eastwards for approximately 12km along the said cutline; thence northwards for approximately 18km to its intersection with Letlhakeng and Lentsweletau-Lephepe constituencies boundary at Nakalatlou borehole, thence north eastwards, south eastwards along the said constituency boundary to the point of commencement as will more fully appear on **Plan No BP 271/50** deposited with the Director Of Surveys And Mapping.

449 NGWARE- SORILATHOLO POLLING DISTRICT

Commencing at the intersection of Botlhapatlou Polling District boundary and Lentsweletau-Lephepe Constituency boundary at Nakalatlou Borehole; the boundary runs along the said polling district boundary to its intersection with Malwelwe-Mantshwabisi and Botlhapatlou Polling Districts boundary; thence generally north westwards along Malwelwe-Mantshwabisi to its intersection with a cutline approximately 10km west of the northern corner of Ramoalosi ranch; thence westwards for approximately 13km to Molengwane Valley; thence north west along the valley to its intersection with Letlhakeng and Takatokwane constituencies boundary; thence generally northwards along the said constituencies boundary to its intersection with Ghanzi constituency boundary at Sorilatholo valley; thence eastwards

along Letlhakeng and Ghanzi constituencies boundary; thence to its intersection with Letlhakeng and Lentweletau-Lephepe constituencies boundary; thence eastwards, south eastwards along the said constituency boundary to the point of commencement as will more fully appear on Plan **No BP 271/50** deposited with the Director Of Surveys And Mapping.

450 KHUDUMELAPYE POLLING DISTRICT

Commencing at a point along the Letlhakeng and Takatokwane Constituencies Boundary where it intersect with Molengwane valley; being a point on Ngware-Sorilatholo Polling District boundary; the boundary runs south eastwards, south wards along the said polling district boundary to a point on Maratswane-Letlhakeng dirt road; thence south westwards for approximately 3km along the said dirt road; thence north westwards for approximately 3km to the northern corner of Gatshugane's field; thence south westwards along the dirt road to its intersection with Letlhakeng and Takatokwane Constituencies boundary at Gaotlhobogwe valley; thence generally north westwards, north eastwards along the said constituencies boundary to the point of commencement as will more fully appear on **Plan No BP 271/50** deposited with the Director Of Surveys And Mapping.

451 LETLHAKENG NORTH POLLING DISTRICT

Commencing at a point on Letlhakeng roundabout; the boundary runs along the Letlhakeng-Morwamosu A12 road to its intersection with Letlhakeng and Takatokwane Constituencies boundary; thence south westwards, north eastwards along the said constituency boundary to its intersection with Khudumelapye Polling District boundary; thence north eastwards along the said polling district boundary to its intersection with Malwelwe-Mantshwabisi Polling District; thence south wards along Mantshwabisi-Malwelwe Polling District boundary to its intersection with Letlhakeng-Malwelwe road; thence south westwards along the said road to its intersection with Letlhakeng-Khudumelapye road approximately 20m from the library; thence southwards along Letlhakeng-Khudumelapye road to the point of commencement as will more fully appear on **Plan No BP 271/50** deposited with the Director Of Surveys And Mapping.

452 LETLHAKENG SOUTH POLLING DISTRICT

Commencing on Letlhakeng roundabout; being a point on the Letlhakeng North Polling District boundary; the boundary runs along the said polling district boundary to its intersection with Malwelwe-Mantshwabisi polling district boundary; thence southwards along Malwelwe-Mantshwabisi and Monwane-Serinane Polling Districts boundary to its intersection with Moshaweng Polling District boundary; thence westwards along Moshaweng Polling District boundary to its intersection with Letlhakeng and Takatokwane Constituencies boundary; thence generally north wards along the said

constituencies boundary to its intersection with Letlhakeng North Polling District boundary; thence north eastwards along the said Polling District boundary to the point of commencement as will more fully appear on **Plan No BP 271/50** deposited with the Director Of Surveys And Mapping.

CONSTITUENCY NO.51-TAKATOKWANE

453 MOTOKWE POLLING DISTRICT

Commencing on the south-eastern beacon of KW6 ranches; being a point on the Takatokwane and Jwaneng-Mabutsane Constituencies boundary; the boundary runs north westwards along the said constituencies boundary to its intersection with Kgalagadi North Constituency boundary; thence northwards along the said constituency boundary to its intersection with Takatokwane and Ghanzi Constituencies boundary; thence eastwards along the said constituency boundary to its intersection with Khutse Game Reserve fence; thence ; thence southwards along the said fence to the southwest corner of Khutse Game Reserve; thence in a straight line to the eastern boundary of KW6 ranches; thence northeastwards, southwestwards to its intersection with a cutline near Boritse pan; thence southeastern along the said cutline; passing through the KW6 ranches to its intersection with the most southeastern boundaries of KW6 ranches; thence southwestwards along the said boundaries to the point of commencement as will more fully appear on the **Plan No. BP 271/51** deposited with the Director of Surveys and Mapping.

454 DUTLWE-TSHWAANE POLLING DISTRICT

Commencing at the southeastern corner of Khutse Game Reserve; the boundary runs northeastwards along the said reserve fence to its intersection with cutline passing on east of Mathaneng pan; thence southwards along the said cutline to its intersection with dirt road from Mathaneng; thence south westwards along the said dirt road to its intersection with A12 road; at a point 5km northwest of Lekgwebe pan; thence south westwards for approximately 5km to its intersection with a cutline; thence south eastwards for approximately 7km to its intersection with dirt road passing on the west of trigonometric beacon BPT 610 to Magakabe lands; thence south westwards in a straight line to its intersection with Takatowane and Jwaneng - Mabutsane Constituencies boundary; thence westwards along the said constituency boundary to its intersection with Motokwe Polling District boundary; thence generally north eastwards along the said constituency boundary to its intersection with Kutse Game Reserve fence; thence eastwards along the said fence to point of commencement. as will more fully appear on the **Plan No. BP 271/51** deposited with the Director of Surveys and Mapping.

455 SALAJWE-KAUDWANE POLLING DISTRICT

Commencing at the intersection of Sorilatholo valley and Takatokwane, Ghanzi and Letlhakeng Constituencies boundary; the boundary runs along Takatokwane and Letlhakeng Constituencies boundary to a point 2.4km southwest of Kolojwane Mobile Stop; thence southwest along Matsabane road to its intersection with a Malatswane - Tsheto road; thence south westwards along Mpuanyane – Makalamabedi road to a point 9km on a valley near Mokane’s farm; thence north westwards in a straight line for approximately 25km to its intersection with Dutlwe – Tshwaane Polling District; thence generally south westwards along the said polling district to its intersection with Motokwe Polling District; thence northwards along Motokwe Polling District boundary to its intersection with Takatokwane and Ghanzi Constituencies boundary; thence eastwards along the said constituency boundary to point of commencement as will more fully appear on the **Plan No. BP 271/51** deposited with the Director of Surveys and Mapping.

456 SESUNG-METSIBOTLHOKO POLLING DISTRICT

Commencing at the intersection of Sesung and Ditshegwane old gravel roads and A12 road at Letlhakeng; the boundary runs westwards along A12 road to its intersection with a cutline to Borabane ; thence northwards along the said cutline to its intersection with dirt road to Debeers borehole; thence westwards along the said dirt road to its intersection to a dirt road to Malatswane lands; thence generally north westwards along the said Malatswane dirt road to its intersection with Takatokwane and Letlhakeng Constituencies boundary; thence south eastwards along the said constituency boundary to point of commencement as will more fully appear on the **Plan No. BP 271/51** deposited with the Director of Surveys and Mapping.

457 DITSHEGWANE POLLING DISTRICT

Commencing at the south eastern corner of Farm KN-43; the boundary runs northwards along the eastern boundaries of Farm KN-43, KN-42 and KN-41 to a cutline; thence northwards, westwards, northwards along the said cutline to its intersection with Sesung – Metsibotlhoko Polling District boundary; thence eastwards along the said Polling District to its intersection with Takatokwane and Letlhakeng Constituencies boundary; thence generally southwards along the said constituency boundary to its intersection with Takatokwane and Moshupa – Manyana Constituencies boundary; thence westwards along the Takatokwane and Moshupa – Manyana Constituencies boundary to a point of commencement as will more fully appear on the **Plan No. BP 271/51** deposited with the Director of Surveys and Mapping.

458 MABOANE POLLING DISTRICT

Commencing at the intersection of Sesung – Metsibotlhoko and Ditshegwane Polling Districts boundaries; the boundary runs generally southwards along Ditshegwane Polling District boundary to its intersection with Takatokwane and Jwaneng – Mabutsane Constituencies boundary; thence north westwards along the said constituency boundary to the southwest corner of Farm KN-61; thence northwards along the boundary of the said farm to its intersection with a cutline; thence northwards to its intersection with a cutline 4km south east of Kotswe pan; thence north eastwards for approximately 7km to its intersection with to a dirt road to Tsodwane; thence generally northwards for approximately 9km to its intersection with A12 road at a point 8km west of Maboane village; thence northwards for approximately 28km to its intersection with Salajwe – Kaudwane Polling District boundary; thence generally south eastwards along the said Polling District boundary to its intersection with Takatokwane and Letlhakeng Constituencies boundary; thence southwards to its intersection with Sesung – Metsibotlhoko Polling District boundary; thence generally southwards along Sesung – Metsibotlhoko Polling District boundary to the point of commencement as will more fully appear on the **Plan No. BP 271/51** deposited with the Director of Surveys and Mapping.

459 TAKATOKWANE POLLING DISTRICT

Commencing at the southwest corner of Farm KN – 61; being a point on Takatokwane and Jwaneng – Mabutsane Constituencies boundary; the boundary runs north-westwards along the said boundary to its intersection with Dutlwe – Tshwaane Polling District boundary; thence generally northwards along the said polling district boundary to its intersection with Salajwe – Kaudwane Polling District boundary; thence south eastwards along the said polling district boundary to its intersection with Maboane Polling District boundary; thence southwards along Maboane Polling District boundary to point of commencement as will more fully appear on the **Plan No. BP 271/51** deposited with the Director of Surveys and Mapping.

CONSTITUENCY NO.52- LOBATSE

460 BOSWELATLOU POLLING DISTRICT

Commencing on the south eastern most beacon of Farm Knockduff 6 – JO; being a point on Lobatse, Gamalete Constituencies boundary and Gaborone railway line; the boundary runs generally south westwards along the said railway line to its intersection with Mokgosi Avenue; thence north westwards along the said avenue to its intersection with Khama 1 Avenue (A1 Road); thence generally south westwards along Khama 1 avenue to its intersection with the old BMC cattle crush located opposite Lot 1089 (Hawkers Supermarket) and Lot 13725 (Abattoir); thence westwards along the

said cattle crush to its north western most corner of the crush; thence north west wards for approximately 900 metres in a straight line to its intersection with Lobatse and Gamalete constituencies boundary; being the north eastern most beacon of Farm Nooitgedacht 13 JO; thence north westwards, northwards, south eastwards along the said constituencies boundary to the point of commencement as will more fully appear on the **Plan No. BP 271/52** deposited with the Director of Surveys and Mapping.

461 PITIKWE POLLING DISTRICT

Commencing at the south western most beacon of Farm Sunnyside 34 – JO; being a point on Lobatse and Gamalete constituencies boundary; the boundary runs south eastwards along the said constituencies boundary to its intersection with the south eastern beacon of Farm Sunnyside; thence south westwards in a straight line for approximately 8.5 km to its intersection with the junction between WUC cutline and the access road behind Pitikwe Cemetery; thence south westwards along the said access road to the southern most corner of Pitikwe Cemetery plot; thence south westwards in a straight line to the eastern most beacon of Lot 12595; thence south westwards in a straight line to the south west wards most beacon of Lot 13252; being a point on Baratani Drive; thence south eastwards along the said Drive to the north eastern most beacon of Lot 3641; thence south westwards in a straight line along the northern boundaries of Lots 3641, 3625 and Lobatse Clayworks plot to its intersection with the Lobatse–Gaborone Railway line; thence north eastwards along the railway line to the point of commencement as will more fully appear on the **Plan No. BP 271/52** deposited with the Director of Surveys and Mapping.

462 TSOPENG NORTH POLLING DISTRICT

Commencing at the south eastern most beacon of Farm Sunnyside 34 – JO, being a point on Lobatse, Gamalete constituencies and Pitikwe Polling District boundaries, the boundary runs south westwards along the Lobatse constituency boundary to its intersection with the north western most beacon of Farm Traverston 10 – JO; being a point on a WUC cutline; thence north westwards along the said cutline to its intersection with Peleng River; thence north westwards in a straight line for approximately 1 km to the south eastern beacon of Lot 3543; thence north westwards along the rearmost boundaries of Lots 3543 – 3558, 3588 and 3587 to the north western most beacon of Lot 3587; thence north westwards in a straight line to a junction between Baratani Drive and Sekgoma Avenue; thence north westwards along Sekgoma Avenue to its intersection with Seepapitso Drive; thence north eastwards along Seepapitso Drive to its intersection with Pitikwe polling district boundary; being the north western most beacon of Lot 3613; thence generally north east wards along the said polling district boundary to the point of commencement as will more fully appear on the **Plan No. BP 271/52** deposited with the Director of Surveys and Mapping.

463 TSOPENG SOUTH POLLING DISTRICT

Commencing at the intersection of Gaseitsiwe Avenue and Lobatse – Gaborone railway line, being a point on Boswelatlou Polling District boundary, the boundary runs north eastwards along the said polling district boundary to its intersection with Pitikwe polling district boundary; thence north eastwards along the Pitikwe polling district boundary to its intersection with Tsopeng North polling district boundary; thence generally south east wards along Tsopeng North polling district boundary to its intersection with Peleng River; thence generally south west wards along then said river to a point approximately 130 m east of BMC Golf course plot; thence north westwards in a straight line for approximately 900 m passing along the southern boundaries of Lots 4604 – 4605 to its intersection with Baratani Drive; thence north eastwards along the said Drive to its intersection with Gaseitsiwe Avenue; thence north westwards along the said Avenue to the point of commencement as will more fully appear on the **Plan No. BP 271/52** deposited with the Director of Surveys and Mapping.

464 WOODHALL POLLING DISTRICT

Commencing at the intersection of Gaseitsiwe Avenue and Lobatse–Gaborone railway line, being a point on Tsopeng South and Boswelatlou Polling Districts boundary; the boundary runs eastwards along Tsopeng South polling district boundary to a junction between Gaseitsiwe Avenue and a tarred road passing on the western side of Lot 2805, thence generally south westwards along the said road to its intersection with a gravel road; thence south westwards along the gravel road to its intersection with a pedestrian walkway passing on the western side of Bothakga Primary School Grounds and the eastern side of Woodhall Community Hall; thence south westwards along the said walkway to its intersection with a tarred road; thence south westwards along the said tarred road to its intersection with a storm water drainage trench passing on the north eastern corner of Lot 2120 (SHHA 1 offices); thence south westwards along the said trench to its intersection with Nare Road; thence north westwards along the said road to its intersection with Tlou Street; thence north eastwards along the said street to its intersection with the south eastern most beacon of Lot 2125; thence north westwards in a straight line along the rearmost boundaries of Lots 2125 - 2128 and 3048 to its intersection with Boswelatlou polling district boundary; being a point on the Gaborone-Lobatse railway line; thence north eastwards along the said polling district boundary to the point of commencement as will more fully appear on the **Plan No. BP 271/52** deposited with the Director of Surveys and Mapping.

465 BOTOKA POLLING DISTRICT

Commencing at a point where a tarred road passing in front of Lobatse Town Council Fire Station crosses Peleng River; the boundary runs north wards in a straight line for approximately 630 m to its intersection with Tlou Street, being a point approximately

60 m from the north eastern most beacon of Civic Centre plot; thence north westwards along the said street to its intersection with a storm water drainage trench; thence north eastwards along the said trench to its intersection with a tarred road; thence north eastwards along the said road to its intersection with a pedestrian walkway; being a point on Woodhall Polling District boundary; thence north eastwards along the said polling district boundary to its intersection with Tsopeng South Polling District boundary; thence south eastwards, south westwards, south eastwards along Tsopeng South polling district boundary to its intersection with Peleng River; thence generally south westwards along the said river to the point of commencement as will more fully appear on the **Plan No. BP 271/52** deposited with the Director of Surveys and Mapping.

466 NEWLOOK – MAIPEI POLLING DISTRICT

Commencing at a point where Mokgosi Avenue crosses Lobatse – Gaborone railway line, being a point on Boswelatlou Polling District boundary, the boundary runs north eastwards along the said polling districts boundary to its intersection with Woodhall Polling District boundary; thence south eastwards, south westwards, south eastwards along Woodhall Polling District boundary to its intersection with Botoka Polling District boundary, thence south westwards along Botoka Polling District boundary to a point where Tlou Street intersects with a storm water drainage trench; thence north westwards along the said street to its intersection with Marina Road; thence south westwards along the said road to its intersection with a traffic circle; being a point on Mokgosi Avenue; thence north westwards along the said avenue to the point of commencement as will more fully appear on the **Plan No. BP 271/52** deposited with the Director of Surveys and Mapping.

467 MAOKANENG POLLING DISTRICT

Commencing at the Botswana Geoscience Institute traffic circle; being a point on Boswelatlou Polling District boundary and Mokgosi Avenue, the boundary runs south eastwards along the said Avenue to its intersection with a traffic circle; being a point on Newlook-Maipei Polling District boundary; thence north eastwards, south eastwards along the said polling district boundary its intersection Botoka Polling District boundary, thence south eastwards, southwards along Botoka Polling District boundary to a point where a tarred road that passes in front of Lobatse Town Council Fire Station crosses Peleng River; thence generally south westwards along the said river to its intersection with Sechele Road; thence north westwards along the said road to its intersection with Mokgosi Avenue; thence south westwards along the said Avenue to its intersection with a level crossing; thence north westwards along the level crossing to its intersection with Bathoeng 1 Road (A1 Road); thence south westwards along Bathoeng 1 Road to its intersection with Lobatse and Gamalete Constituencies Boundary; being the south eastern most beacon of Farm 15 – JO; thence north

westwards along the said constituencies boundary to its intersection with Kanye East Constituency boundary; thence north eastwards along Lobatse and Kanye East Constituencies boundary to its intersection with Gamalete Constituency boundary; thence eastwards, generally north eastwards along Lobatse and Gamalete Constituencies boundary to its intersection with Boswelatlou Polling District boundary; thence run south eastwards, north to the point of commencement as will more fully appear on the Plan No. BP 271/52 deposited with the Director of Surveys and Mapping.

468 THEMA – MOTSWEDI POLLING DISTRICT

Commencing on the north western most beacon of Farm Traverston 10 – JO; being a point on Lobatse, Gamalete Constituencies and Tsopeng North Polling District boundary, the boundary runs south eastwards, north westwards, south westwards along the Lobatse and Gamalete constituencies boundary to its intersection with Sechele Road; being a point approximately 1.4km south east of Lobatse Combat Support Service (formerly TTC); thence north westwards along the said road to its intersection with Peleng River; being a point on Maokaneng Polling District boundary; thence generally north eastwards along the said river to its intersection with Tsopeng South and Tsopeng North Polling Districts boundary; thence south eastwards along Tsopeng North Polling District boundary to the point of commencement as will more fully appear on the **Plan No. BP 271/52** deposited with the Director of Surveys and Mapping.

469 PELENG EAST POLLING DISTRICT

Commencing at a point where Sechele Road intersects Lobatse and Gamalete Constituencies boundary; being a point on Thema-Motswedi Polling District boundary and approximately 1.4km south east of Lobatse Combat Support Service (formerly TTC); the boundary runs generally south westwards, north westwards, south westwards along the said Constituencies boundary to Trigonometric Beacon BPQ 003, on Peleng Hill; thence north eastwards in a straight line for approximately 1 Km to its intersection with a concrete road; being a point on WUC tank plot gate; thence generally north eastwards along the concrete road to its intersection with a tarred road; thence north westwards along the said tarred road to its intersection with a tarred road passing on the western side of Pentecostal Protestant Church; thence generally northwards along the said road to its intersection with Sechele Road; being a point on Thema-Motswedi Polling district boundary; thence south eastwards along the said polling district boundary to the point of commencement as will more fully appear on the **Plan No. BP 271/52** deposited with the Director of Surveys and Mapping.

470 PELENG CENTRAL POLLING DISTRICT

Commencing at Trigonometric Beacon BPQ003 on Peleng hill; being a point Lobatse, Gamalete Constituencies and Peleng East Polling district boundary; the boundary runs north westwards in a straight line to the western most beacon of Lot 9576; being a point on a tarred road; thence north eastwards along the said tarred road to its intersection with a tarred road passing on the eastern side of Old Peleng Kgotla; thence generally northwards along a tarred road passing on the eastern side of Old Peleng Kgotla to its intersection with the road passing on the western side of Peleng Central clinic; thence north westwards along the road passing on the western side of Peleng Central clinic to its intersection with Metsimaswaane Road; thence north eastwards along Metsimaswaane to its intersection with Sechele Road; being a point on Thema-Motswedi polling District boundary; thence south eastwards along the said polling district boundary to its intersection Peleng East Polling District boundary; thence generally south westwards along the said polling district boundary to the point of commencement as will more fully appear on the **Plan No. BP 271/52** deposited with the Director of Surveys and Mapping.

471 KGABOESELE POLLING DISTRICT

Commencing at Trigonometric Beacon BPQ003 on Peleng hill; being Lobatse, Gamalete Constituencies, Peleng East and Central Polling District boundary, the boundary runs generally southwards along the said constituencies boundary to its intersection with Maokaneng Polling District boundary; being a point on the south eastern most beacon of Farm 15 – JO; thence north eastwards along the said polling district boundary to its intersection with Thema-Motswedi Polling District boundary; thence south eastwards along Thema-Motswedi Polling District boundary to its intersection with Peleng Central Polling District boundary; thence generally southwards along Peleng Central Polling District boundary to the point of commencement as will more fully appear on the **Plan No. BP 271/52** deposited with the Director of Surveys and Mapping.

CONSTITUENCY NO.53- GOODHOPE- MMATHETHE

472 MABULE-SEKHUTLANE POLLING DISTRICT

Commencing at a point approximately 1.5 km south east of reference mark MBRM6; being a point on the Goodhope–Mmathethe constituency boundary; the boundary runs generally north westwards along the said constituency boundary to its intersection with Goodhope-Mmathethe and Kgalagadi South Constituencies boundary; thence northwards, westwards, north westwards and northwards along Goodhope-Mmathethe and Kgalagadi South Constituencies boundary to its intersection with Goodhope-Mmathethe and Kanye West Constituencies boundary; thence eastwards

along Goodhope-Mmathethe and Kanye West Constituencies boundary; being a point at its intersection with Moselebe stream and the cutline from Gasita village; thence south eastwards along the said cutline to its intersection with Sekhutlane to Mosi cutline; thence south westwards in a straight line to the point of commencement as will more fully appear on the **Plan No. BP 271/ 53** deposited with the Director of Surveys and Mapping.

473 TSHIDILAMOLOMO-DIKHUKHUNG POLLING DISTRICT

Commencing at the intersection of Goodhope-Mmathethe Constituency boundary with Mabule- Sekhutlane polling district boundary; the boundary runs north eastwards along the said polling district boundary to its intersection with Sekhutlane to Mosi cutline; thence south eastwards in a straight line to its intersection with Goodhope-Mmathethe Constituency boundary, being a point approximately 3 km south west of Leporung Primary school; thence south west along the said constituency boundary to the point of commencement as will more fully appear on the **Plan No. BP 271/ 53** deposited with the Director of Surveys and Mapping.

474 GA-MOLOPO POLLING DISTRICT

Commencing at a point approximately 5 km south west of Mokatako primary school, being a point along the Goodhope-Mmathethe Constituency boundary and Molopo River; the boundary runs generally north westwards along the said constituency boundary to its intersection with Tshidilamolomo-Dikhukhung Polling District boundary; thence north westwards along the said polling district boundary to its intersection with a cutline from the north west beacon of Dikgatlong farm; thence generally eastwards along the said cutline to its intersection with said farm; thence north eastwards along the north western boundary of Dikgatlong and Mosi farms; being a point on Mosi Namolaleuba Dam and north western beacon of Mosi Farm; thence north eastwards along the Mosi, 1-JO and 2-JO farms to its intersection with tarred road from Metlojane to Phitshane Molopo at the Mosi-Phitshane Molopo Junction; thence south westwards along the said tarred road to its intersection with southern boundary of farm 7-JO at south west beacon of the said farm; thence eastwards along the said farm boundary to its intersection with south east boundary of farm 9-JO at its south east beacon; thence south westwards in a straight line for approximately 17km to the point of commencement as will more fully appear on the **Plan No. BP 271/ 53** deposited with the Director of Surveys and Mapping.

475 MOKATAKO–CWAGARE POLLING DISTRICT

Commencing at a point approximately 5km south east of Tawana primary school, being a point on the Goodhope-Mmathethe Constituency boundary; the boundary runs generally south westwards along the said constituency boundary to its intersection

with Ga-Molopo Polling District boundary; thence north eastwards, along the said polling district boundary to its intersection with the south boundary of farm 9-JO being a beacon on the south east of the said farm; thence north eastwards along the eastern boundary of farms 9-JO, 10-JO, 5-JO to the north eastern beacon of farm 5-JO; thence north eastwards in a straight line to a reference mark MTRM6; thence southwards in a straight line for approximately 10km, south eastwards in a straight line for approximately 13km to the point of commencement as will more fully appear on the **Plan No. BP 271/ 53** deposited with the Director of Surveys and Mapping.

476 HEBRON POLLING DISTRICT

Commencing at a point approximately 3km south east of Pihetswana Primary school; being a point on the Goodhope-Mmathethe Constituency boundary; the boundary runs south westwards along the said constituency boundary to its intersection with Mokatako-Cwagare Polling District; thence north westwards, northwards along the said polling district boundary to reference mark MTRM6; being a point along Ramatlabama to Kanye tarred road; thence south eastwards along the said road to a reference mark MDRM1; thence south westwards in a straight line for approximately 6km, south eastwards in a straight line for approximately 9km to the point of commencement as will more fully appear on the **Plan No. BP 271/ 53** deposited with the Director of Surveys and Mapping.

477 RAMATLABAMA POLLING DISTRICT

Commencing at the north east beacon of farm Ramatlabama Skuil 60-JO; being a point on the Goodhope-Mmathethe Constituency boundary; the boundary runs generally south westwards along the said boundary to its intersection with Hebron Polling District boundary; thence north westwards for approximately 8km to a point approximately 800m south east of reference mark HBRM6; thence north eastwards in a straight line to reference mark PPRM8, being a point along Ramatlabama to Kanye road; thence north westwards along the said road to Borobadilepe Kgotla junction; thence north eastwards in a straight line for approximately 7km to the north west beacon of Ramatlabama Skuil 60-JO; thence north eastwards along the northern boundary of the said farm to the point of commencement as will more fully appear on the **Plan No. BP 271/ 53** deposited with the Director of Surveys and Mapping.

478 RAKHUNA-TLHARESELEELE POLLING DISTRICT

Commencing at a point approximately 1.4 km south west of the south east beacon of farm Portion 2 Gaisdale; being a point on the Goodhope-Mmathethe Constituency boundary; the boundary runs south westwards along the said constituency boundary to the north eastern beacon of farm Ramatlabama Skuil 60-JO; thence generally south westwards along the northern boundary of the said farm at north western beacon;

thence north eastwards in a straight line to reference mark PPRM1; being a point along Ramatlabama to Ramokgwebena A1 highway road; thence north eastwards along the said road to reference mark PPRM7; thence north eastwards in a straight line for approximately 7km to the point of commencement as will more fully appear on the **Plan No. BP 271/ 53** deposited with the Director of Surveys and Mapping.

479 PITSANE PHOTLOKWE–BOROBADILEPE POLLING DISTRICT

Commencing at a point approximately 1km south east of reference mark MDRM1; being a point along Ramatlabama to Kanye tarred road; the boundary runs north eastwards in a straight line for approximately 6km to the south east beacon of Goodhope Ranch 99-412; thence north eastwards in a straight line for approximately 12km to Trigonometric Beacon BPS 136; thence south eastwards in a straight line for approximately 2km to reference mark PPRM7; being a point on Rakhuna-Tlhareseleele Polling District boundary; thence south westwards along the said polling district boundary to its intersection with Ramatlabama Polling District boundary; thence generally south westwards along Ramatlabama Polling District boundary to its intersection with Hebron Polling District boundary; being a point 1.5 km north east of Iphutheng JSS; thence generally north eastwards to the point of commencement as will more fully appear on the Plan No. BP 271/ 53 deposited with the Director of Surveys and Mapping.

480 PITSANE EAST POLLING DISTRICT

Commencing at the south west beacon of farm Portion 9 Hilda Vale 33 – KO; being a point on the Goodhope-Mmathethe Constituency boundary; the boundary runs generally south eastwards along the said constituency boundary to its intersection with Rakhuna–Thareseleele Polling District boundary; thence south westwards along the said polling district boundary to its intersection with Ramatlabama to Ramokgwebana A1 highway road; thence north eastwards along the said road to the point of commencement as will more fully appear on the Plan No. BP 271/ 53 deposited with the Director of Surveys and Mapping.

481 PITSANE WEST POLLING DISTRICT

Commencing at the south west beacon of farm Portion 1 (Maiden’s Home); being a point on the Goodhope-Mmathethe and Gamalete Constituencies boundary; the boundary runs south eastwards along the said constituencies boundary to its intersection with Pitsane East Polling District boundary; thence south westwards along the said polling district boundary to its intersection with Rakhuna–Tlhareseleele and Pitsane Photlokwe-Borobadilepe Polling Districts boundary; thence generally south westwards along Pitsane Photlokwe-Borobadilepe Polling District boundary to the south east beacon of Goodhope Ranch 99-412; thence generally north westwards

along south west boundary of the said farm to its north west most beacon; thence north eastwards along the said farm to its north most beacon; thence south eastwards along the farm boundary to its north east beacon; thence generally northwards to a point approximately 700m south east of Kgoro Primary School; being a point approximately 2km south east of Trigonometric station BPP 002; thence north eastwards in a straight line to a point approximately 2km south east of the said trigonometric station; thence south eastwards in a straight line for approximately 3km to the point of commencement as will more fully appear on the **Plan No. BP 271/ 53** deposited with the Director of Surveys and Mapping.

482 GOODHOPE NORTH EAST POLLING DISTRICT

Commencing at Trigonometric station BPP002; the boundary runs south eastwards to its intersection with Pitsane West Polling District boundary; thence generally south eastwards, north westwards, south westwards along the said polling district boundary to the north east beacon of Goodhope Ranch 99-412; thence north westwards, south westwards along the boundary of the said farm to the south west beacon of the said farm; thence north eastwards in a straight line for approximately 5km to the south west beacon of Goodhope Primary School; being a point on Goodhope Primary School to Rolong Land Board tarred road; thence north westwards along the said road to its intersection with Rolong Land Board to Goodhope Kgotla tarred road; being a point on Rolong Land Board to Goodhope Rural Administrative Center (RAC) tarred road; thence north westwards along Rolong Land Board to Goodhope RAC road to its intersection with the road passing on the east side of Goodhope Showground; thence north westwards for approximately 400m along the said road to a point approximately 500m north of reference mark GHRM112; thence north westwards in a straight line for approximately 3km to its intersection with the Goodhope Airstrip boundary at south most beacon of the said airstrip; thence north eastwards in a straight line for approximately 9km to the point of commencement as will more fully appear on the **Plan No. BP 271/ 53** deposited with the Director of Surveys and Mapping.

483 GOODHOPE SOUTH WEST POLLING DISTRICT

Commencing at the south west beacon of Goodhope Airstrip; being a point on the Goodhope North East Polling District boundary; the boundary runs generally south eastwards along the said polling district boundary to the south west beacon of Goodhope Ranch 99-412; being a point on Goodhope North East and Pitsane West Polling Districts boundary; thence north westwards in a straight line for approximately 5km to its intersection with Goodhope to Metlojane tarred road; being a point approximately 2.6km north east of reference mark MTMR3; thence north westwards in a straight line for approximately 8km to a point in Mogwalale Pan, thence north eastwards in a straight line to the point of commencement as will more fully appear on the **Plan No. BP 271/ 53** deposited with the Director of Surveys and Mapping

484 METLOJANE POLLING DISTRICT

Commencing at a point in Mogwalale Pan; being a point on the Goodhope South West Polling District boundary; the boundary runs generally south eastwards along the said polling district boundary to its intersection with Goodhope North East and Pitsane West Polling Districts boundaries; thence south eastwards along Pitsane West Polling District to its intersection with Pitsane Photlokwe–Borobadilepe Polling District boundary; thence south westwards, north westwards along Pitsane Photlokwe–Borobadilepe Polling District boundary to reference mark MDRM1; being a point on Hebron Polling District boundary; thence north westwards along Hebron Polling District boundary to its intersection with Mokatako–Cwagare Polling District boundary; thence north eastwards in a straight line to the point of commencement as will more fully appear on the **Plan No. BP 271/ 53** deposited with the Director of Surveys and Mapping.

485 MOKGOMANE-MAGORIAPITSE POLLING DISTRICT

Commencing at a point in Mogwalale Pan, being a point on Goodhope South West and Metlojane Polling Districts boundary; the boundary runs south westwards along Metlojane Polling District boundary to its intersection with Mokatako-Cwagare Polling District boundary; thence south westwards along the Mokatako-Cwagare Polling District boundary to its intersection with Ga-Molopo Polling District boundary; thence south westwards, north eastwards, generally south westwards along Ga-Molopo Polling District boundary to the north beacon of Dikgatlhong farm; thence north westwards in a straight line to Trigonometric Station BPS107; thence north eastwards in a straight line to the south west beacon of Jamblock's farm; thence generally northwards along the said farm to its north west beacon; thence north eastwards in a straight line for approximately 6km to its intersection with a point approximately 8km north west of Mosi Primary School; thence south eastwards in a straight line for approximately 8km to its intersection with Mosi Primary School to Mmathethe gravel road; thence generally north eastwards along the said gravel road to its intersection with a drift fence; thence north eastwards along the drift fence to a point where it crosses Ramatlabama to Kanye tarred road; thence south eastwards in a straight line to the point of commencement as will more fully appear on the **Plan No. BP 271/ 53** deposited with the Director of Surveys and Mapping.

486 METLOBO POLLING DISTRICT

Commencing at Trigonometric Station BPS107; the boundary runs south eastwards in a straight line for approximately 4km to its intersection with Ga-Molopo Polling District boundary; thence generally south westwards along the said polling district boundary to its intersection with Tshidilamolomo–Dikhukhung Polling District boundary; thence north westwards along Tshidilamolomo–Dikhukhung Polling District boundary to its intersection with Mabule-Sekhuthane Polling District boundary; thence north westwards along Mabule-Sekhuthane Polling District boundary to its intersection with

the Goodhope-Mmathethe and Kanye West Constituencies boundary; thence generally north eastwards along the said Constituencies boundary to its intersection with Tsatsu Insemination Camp east boundary at a point on south most beacon of the said camp; thence south eastwards in a straight line to Mr Mahika's borehole; being a point on Moselebe river; thence south eastwards along the said river to a point at the confluence of the said river and a stream; thence south eastwards along the said stream to where it crosses Mmathethe to Kanngwe gravel road; thence south westwards along the said road to its intersection with a drift fence; thence generally south eastwards along the said drift fence to its intersection with Mokgomane–Magoriapitse Polling District boundary; thence generally south westwards along the said boundary to the point of commencement as will more fully appear on the **Plan No. BP 271/ 53** deposited with the Director of Surveys and Mapping.

487 MMATHETHE SOUTH POLLING DISTRICT

Commencing at a point on a cattle grid; being a point on Mokgomane–Magoriapitse Polling District boundary; the boundary runs generally south westwards along the said polling district boundary to its intersection with Metlobo Polling District boundary; thence north westwards along Metlobo Polling District boundary to its intersection with Mmathethe to Kanngwe gravel road; thence generally north westwards along the said road to its intersection with Kanye to Ramatlabama tarred road; thence north eastwards along Kanye to Ramatlabama tarred road to its intersection with Moselebe river; thence north eastwards for approximately 2km along the said river to its intersection with a drift fence; thence southwards, westwards along the said drift fence to the point of commencement as will more fully appear on the **Plan No. BP 271/ 53** deposited with the Director of Surveys and Mapping.

488 MMATHETHE NORTH POLLING DISTRICT

Commencing at the south east beacon of Tsatsu Insemination Camp; being a point on the Goodhope-Mmathethe and Kanye West Constituencies boundary; the boundary runs north eastwards, south east wards, generally north eastwards along the said constituencies boundary to its intersection with Kanye to Ramatlabama tarred road; thence south westwards along the said road for approximately 6km to its intersection with drift fence; thence generally south eastwards along the said drift fence to its intersection with Moselebe river; being a point on Mmathethe South Polling District boundary; thence generally south westwards along the said polling district boundary to its intersection with Metlobo Polling District boundary; thence generally north westwards along the Metlobo Polling District boundary to the point of commencement as will more fully appear on the **Plan No. BP 271/ 53** deposited with the Director of Surveys and Mapping.

489 LORWANA-MOGOJOGOJO POLLING DISTRICT

Commencing at the intersection of Goodhope-Mmathethe and Kanye West Constituencies boundary with Mmathethe North Polling District boundary; the boundary runs generally eastwards along the said constituencies' boundary to a point approximately 2km north west of the south west most beacon of farm Portion 1 (New Pass 17–JO); being a point on a stream; thence generally south westwards along the said stream to its intersection with Lorwana to Molapowabojang gravel road; thence south eastwards in a straight line to a point approximately 1km south east of Lorwana Primary School; being a point on Lobatse to Mmathethe tarred road; thence south west for approximately 500m along the said tarred road to its intersection with Digawana junction; thence south eastwards for approximately 300m along Lorwana to Digawana road to its intersection with Lorwana stream; thence south westwards for approximately 5km in a straight line to its intersection with Moselebe river; thence generally north westwards along the said river to its intersection with Mmathethe North and Mmathethe South Polling Districts boundary; thence generally northwards along the said Mmathethe North boundary to the point of commencement as will more fully appear on the **Plan No. BP 271/ 53** deposited with the Director of Surveys and Mapping.

490 DIGAWANA NORTH POLLING DISTRICT

Commencing at the north western beacon of farm Portion 2 (Doornlaagte 24 – JO); being a point on the Goodhope-Mmathethe, Kanye East and Gamalete Constituencies boundary; the boundary runs south westwards along the Goodhope-Mmathethe and Gamalete Constituencies boundary to its intersection with Digawana stream; thence south westwards along the said stream to the bridge; being a point on Digawana to Lorwana tarred road; thence north westwards along the said road to its intersection with Lorwana-Mogojoggojo Polling District boundary; thence generally north eastwards along the said polling district boundary to a point approximately 2km from south west beacon of farm Portion 1 (New Pass 17 – JO); thence generally eastwards along Goodhope-Mmathethe and Kanye East Constituencies boundary to the point of commencement as will more fully appear on the **Plan No. BP 271/ 53** deposited with the Director of Surveys and Mapping.

491 DIGAWANA SOUTH POLLING DISTRICT

Commencing at the intersection of Goodhope-Mmathethe and Gamalete Constituencies boundary with Digawana North Polling District boundary; the boundary runs south westwards along the said constituencies boundary to its intersection with Moselebe river; thence generally north westwards along the said river to its intersection with Lorwana–Mogojoggojo Polling District boundary; thence north eastwards along the said boundary to its intersection with Digawana North Polling District boundary; thence generally south eastwards along the Digawana North Polling

District boundary to the point of commencement as will more fully appear on the **Plan No. BP 271/ 53** deposited with the Director of Surveys and Mapping.

492 GATHWANE - GAMAJALELA POLLING DISTRICT

Commencing at the intersection of Goodhope-Mmathethe and Gamalete Constituencies boundary with Digawana South Polling District boundary; thence boundary runs south westwards along the said constituencies' boundary to its intersection with Pitsane West Polling District boundary; thence generally westwards along Pitsane West, Good North East and Goodhope South West Polling Districts boundary to its intersection with Mokgomane–Magoriapitse Polling District boundary; thence north westwards to its intersection with Mmathethe South; thence generally northwards to its intersection with Lorwana-Mogojogojo Polling District boundary; thence generally south eastwards along Lorwana-Mogojogojo Polling District boundary to its intersection with Digawana South Polling District; thence generally south eastwards along Digawana South Polling District boundary to the point of commencement as will more fully appear on the **Plan No. BP 271/ 53** deposited with the Director of Surveys and Mapping.

CONSTITUENCY NO.54- KANYE EAST

493 GASEGOGWANE POLLING DISTRICT

Commencing at a point where Kanye-Jwaneng road (A2) intersects with Kanye-Moshupa road (A10), being a point on the Kanye East and Kanye West constituencies boundary; the boundary runs north westwards along Kanye East and Kanye West constituency boundary to its intersection with the Moshupa-Manyana constituency boundary; thence generally north westwards, south eastwards along Moshupa-Manyana and Kanye East constituencies boundary to its intersection with Kanye-Moshupa road (A10); thence south westwards along the said road to the point of commencement as will more fully appear on the **Plan No. BP 271/54** deposited with the Director of Surveys and Mapping.

494 KGOSING POLLING DISTRICT

Commencing at the intersection of the Kanye East, Kanye West constituencies and Gasegogwane Polling District boundaries; the boundary runs northwards along the said polling district boundary to its intersection with the Kanye East and Moshupa-Manyana constituencies boundary; thence south eastwards along the said constituencies boundary to its intersection with Ranaka-Mmakgodumo dam road; thence south westwards along the said road to Pharing Nursery turnoff; thence north westwards in a straight line for approximately 1km to a point approximately 240m

north east of the easternmost corner of the Mathiba JSS; thence south westwards in a straight line to the said school entrance being a point on a tarred road; thence generally southwards for approximately 1km along the said road to its intersection with dirt road passing west of Game Kehupetse's homestead; thence south eastwards along said dirt road passing on the southern side of Maduo Mmopelwa's homestead to its intersection with the tarred road; thence southwards along said tarred road to its intersection with Kanye East and Kanye West constituencies boundary at Montshiwa grounds; thence generally north westwards along the said boundary to the point of commencement as will more fully appear on the **Plan No. BP 271/54** deposited with the Director of Surveys and Mapping.

495 BAGAMI POLLING DISTRICT

Commencing at the intersection of the Kanye East, Kanye West constituencies and Kgosing Polling District boundaries; being a point at Montshiwa grounds; the boundary runs northwards along Kgosing Polling District boundary to its intersection with Ranaka Mmakgodumo dam road; thence southwards along the said road for approximately 400m; thence westwards for approximately 75m passing on the northern side of Poultry farm opposite Kgogomodumo lodge to a point on a foothill; thence generally southwards along the foothill to the northern corner of Mma Thobosi's homestead; thence southwards in a straight line to its intersection with Kanye East and Kanye West constituencies boundary; thence north westwards along the said constituencies boundary to the point of commencement as will more fully appear on the **Plan No. BP 271/54** deposited with the Director of Surveys and Mapping.

496 SEBAKO- LOBEKO POLLING DISTRICT

Commencing at the intersection of the Kanye East, Kanye West constituencies and Bagami Polling District boundaries; the boundary runs northwards along the said polling district boundary to its intersection with Kgosing Polling District boundary; thence generally northwards along Kgosing polling district boundary to its intersection with the Kanye East and Moshupa-Manyana constituencies boundary; thence south eastwards along the said constituencies boundary for approximately 10km; thence south westwards in a straight line for approximately 1.4km to its intersection with Dilolwe stream; thence westwards along the said stream to its intersection with a dirt road at the Gorge; thence northwards along the said dirt road to its intersection with the Landfill tarred road; thence generally south westwards along the said tarred road to its intersection with Ngwanaoletsegare stream; thence westwards along the said stream to its intersection with Seepapitso Secondary School fence; thence northwards, north westwards, southwards along the perimeter fence of the said school to its intersection with a tarred road; thence southwards along the said tarred road to its intersection with Kanye East and Kanye West constituencies boundary; thence generally northwards along the said constituencies boundary to point of

commencement as will more fully appear on the **Plan No. BP 271/54** deposited with the Director of Surveys and Mapping

497 MAFHIKANA POLLING DISTRICT

Commencing at the intersection of the Kanye East, Kanye West constituencies and Sebako-Lobeko Polling District boundaries; the boundary runs eastwards along the said polling district boundary to its intersection with the Kanye East and Moshupa-Manyana constituencies boundary; thence south eastwards along the said constituencies boundary to the confluence of Gamoralo, Moreane and Mmasenyetse rivers; thence north westwards along Gamoralo river to where it intersects with Kanye-Galoowane dirt road; thence westwards along the said dirt road to its intersection with the gravel road passing on the southern side of Lot 21998 and 22000; thence generally westwards along the said gravel road for approximately 800m; thence north westwards passing on the northern side of Lots 20732, 22079, 22081, 22065, 21477, 22090, 22208, 22203, 21444, 22198 and 22184 to the gravel road's intersection with a tarred road passing on the eastern side of Pentecostal Holiness Church and Seventh Day Adventist Church; thence northwards along the said road for approximately 150m; thence generally westwards passing on the northern side of Lot 21000, 21012, 21015, 20996, 20923, 20920, 20915, 20898 and 20899 to the boundary's intersection with Kanye-Lobatse road; being a point on the Kanye East and Kanye West constituencies boundary; thence generally north westwards along the said constituencies boundary to the point of commencement as will more fully appear on the **Plan No. BP 271/54** deposited with the Director of Surveys and Mapping.

498 KEBUANG POLLING DISTRICT

Commencing at the intersection of the Kanye East, Kanye West constituencies and Mafhikana Polling District boundaries; the boundary runs generally south eastwards along the said polling district boundary to the confluence of Gamoralo, Mmasenyetse and Moreane rivers being a point on Kanye East and Moshupa-Manyana constituencies boundary; thence south westwards along Moreane river to its intersection with Kanye-Lobatse road; thence generally westwards in a straight line to a point where Nneneke river crosses Kanye-Mmathethe road; being a point on the Kanye East and Kanye West constituencies boundary; thence northwards along the said constituencies boundary to the point of commencement as will more fully appear on the **Plan No. BP 271/54** deposited with the Director of Surveys and Mapping.

499 LOTLHAKANE EAST-MOREANE POLLING DISTRICT

Commencing at the intersection of the Kanye East, Kanye West constituencies and Kebuang Polling District boundaries; the boundary runs eastwards along the said polling district boundary to its intersection with Kanye East and Moshupa-Manyana

constituencies boundary; thence generally south eastwards along the constituencies boundary to its intersection with Sehatlhane river; thence south westwards along the said river to its confluence with Toi river; thence south westwards along Toi river to its intersection with Kanye-Lobatse road; thence northwards along the said road for approximately 2.3km to its intersection with dirt road passing north of Chabaesele Mosimanewakwena's homestead; thence south westwards along the said dirt road passing north of Sammy Solomon's homestead to its intersection with old Kanye-Lobatse paved road south of Rametsi Moitlakgola's homestead; thence north westwards along the said paved road to its intersection with the dirt road to Maraka JSS; thence south westwards along the said dirt road passing east of Old Apostolic Church of Africa, south of Lotlhakane East cemetery and Lenah Pharatthathe's homestead and north of Lekgoanyana Sekeinyana's homestead to the southern corner of Lot 1406; thence westwards in a straight line for approximately 4km to trigonometry beacon BPT001; thence westwards in a straight line for approximately 10.5km through trigonometry Beacon BPS132 to a point on the Kanye East and Kanye West constituencies boundary; thence north eastwards along the said constituency boundary to the point of commencement as will more fully appear on the **Plan No. BP 271/54** deposited with the Director of Surveys and Mapping.

500 LOTLHAKANE EAST-DIABO POLLING DISTRICT

Commencing at the intersection of the Kanye East, Kanye West constituencies and Lotlhakane East-Moreane Polling District boundaries; the boundary runs eastwards along the said polling district boundary to its intersection with Toi river; thence south westwards along the said river for approximately 5km to its intersection with a valley; thence south westwards, south eastwards, southwards along the valley to its intersection with Diabo-Dipotsana road; thence westwards along the said road for approximately 540m to its intersection with a dirt road to Mapadikwe hill; thence south westwards along the said dirt road curving around the Maphadikwe hill; thence southwards to the dirt road's intersection with the Kanye East and Goodhope-Mmathethe constituencies boundary east of Modise Ntsholetsang's farm; thence northwards along the said constituencies boundary to the point of commencement as will more fully appear on the **Plan No. BP 271/54** deposited with the Director of Surveys and Mapping.

501 MOLAPOWABOJANG WEST POLLING DISTRICT

Commencing at the intersection of the Kanye East, Goodhope-Mmathethe constituencies and Lotlhakane East-Diabo Polling District boundaries; the boundary runs north eastwards along the said polling district boundary to its intersection with Lotlhakane East-Moreane Polling District boundary; thence north eastwards along Lotlhakane East-Moreane boundary to its intersection with the Kanye East and Moshupa-Manyana constituencies boundary; thence south eastwards along the said

constituencies boundary to its intersection with Molapowabojang river; thence south westwards along the said river to its confluence with Phate stream; thence south westwards along the said stream to its confluence with Pholokwebu stream; being a point on the Kanye East and Goodhope-Mmathethe constituencies boundary; thence generally south westwards, westwards, northwards along the said constituencies boundary to the point of commencement as will more fully appear on the **Plan No. BP 271/54** deposited with the Director of Surveys and Mapping.

502 MOLAPOWABOJANG CENTRAL POLLING DISTRICT

Commencing at the intersection of the Kanye East, Goodhope-Mmathethe constituencies and Molapowabojang West Polling District boundaries; the boundary runs north eastwards along the said polling district boundary to its intersection with Kanye-Lobatse Road; thence southwards along the said road for approximately 2km to its intersection with the paved road to Molapowabojang Kgotla; thence westwards along the said paved road to its intersection with Molapowabojang-Digawana gravel road; thence southwards along Molapowabojang-Digawana gravel road for approximately 600m to its intersection with a dirt road passing on the southern side of Basadi Babusi's homestead; thence westwards along the said dirt road to its intersection with Molapowabojang River; thence southwards along the said river to its intersection with Molapowabojang-Digawana gravel road; thence southwards along the said road to its intersection with the Kanye East and Goodhope-Mmathethe constituencies boundary; thence westwards along the said constituencies boundary to the point of commencement as will more fully appear on the **Plan No. BP 271/54** deposited with the Director of Surveys and Mapping.

503 MOLAPOWABOJANG EAST POLLING DISTRICT

Commencing at the intersection of Kanye East, Goodhope-Mmathethe constituencies and Molapowabojang Central Polling District boundary; being a point on the Molapowabojang-Digawana gravel road; the boundary runs northwards along the said polling district boundary to its intersection with Molapowabojang West Polling District boundary; thence north eastwards along Molapowabojang West Polling District boundary to its intersection with the Kanye East and Moshupa-Manyana constituencies boundary; thence south eastwards, south westwards, generally eastwards along Kanye East constituency boundary to the point of commencement as will more fully appear on the **Plan No. BP 271/54** deposited with the Director of Surveys and Mapping.

CONSTITUENCY NO.55-KANYE WEST

504 LOROLWANE POLLING DISTRICT

ommencing at a point of Intersection of Kanye West and Kgalagadi South constituencies' boundary with Mmathethe-Bray gravel road; being the south eastern most beacon of Oxford farm; the boundary runs north eastwards along the said constituencies' boundary for approximately 20km to the north most beacon of the 8th paddock of the Oxford Farm; being a point on Ra-Jacob's farm commonly known as Patlies Farm; thence generally eastwards along for approximately 36km to Gasita-Lorolwane gravel road; thence north eastwards along the said road to Gasita Pan; being a point on a cutline that leads to Gatshelwane; thence south eastwards along the said cutline to its intersection with Mmathethe-Bray gravel road; thence westwards along the said gravel road to the point of commencement as will more fully appear on the **Plan No. BP 271/55** deposited with the Director of Surveys and Mapping.

505 GASITA POLLING DISTRICT

Commencing at a point of intersection of the cutline leading to Gatshelwane with the Gasita-Lorolwane gravel road; being a point on the Lorolwane Polling District boundary; the boundary runs north westwards along the said cutline for approximately 18km to its intersection with Gasita-Mosadimogolo dirt road; thence north eastwards in a straight line for approximately 9km to its intersection with Lefhoko-Mmathethe cutline; thence south eastwards along the said cutline for approximately 5km to its intersection with a track route leading to Mahurane boreholes; thence generally north eastwards along the said track route to its intersection with Dintsana-Gasikitla dirt road; thence generally south eastwards along the said dirt road to its intersection with Gasita-Selokolela gravel road; thence south westwards in a straight line for approximately 15km to its intersection with Lefoko-Mmathethe cutline at Dipina lands; thence south eastwards along the said cutline to its intersection with Tsatsu Artificial Insemination Camp north western fence; thence along the said fence to its intersection with Mmathethe-Bray gravel road, being a point on the Kanye West and Goodhope-Mmathethe constituencies' boundary; thence south westwards along the said boundary to its intersection with Lorolwane polling district boundary; thence north westwards along the said boundary to the point of commencement as will more fully appear on the **Plan No. BP 271/55** deposited with the Director of Surveys and Mapping.

506 SELOKOLELA POLLING DISTRICT

Commencing at a point of intersection of Kanye West and Moshupa-Manyana Constituencies' boundary with Gasita Polling District boundary; the boundary runs generally north eastwards along the said constituencies' boundary to its intersection with Kanye West and Kanye East Constituencies' boundary; thence south eastwards along Kanye West and Kanye East Constituencies' boundary to its intersection with Moshana junction; thence south westwards in a straight line for approximately 7km to Lowe Lands; thence south eastwards in a straight line for approximately 5km to its intersection with Kanye- Ditojana gravel road at Masoke cluster fence; thence south west for approximately 2km along the said gravel road; thence generally south westwards for approximately 2km along a track route; thence south westwards in a straight line for approximately 2km to its intersection with another track route leading to Selokolela village, thence westwards for approximately 2km along the said track route where it makes a sharp turn north westwards to Selokolela village; thence generally south westwards to its intersection with Kanye- Diphatana dirt road; thence south westwards in a straight line for approximately 500m to the north most beacon of the field; thence south eastwards in a straight line to a point approximately 200m from Kanye- Ditojana gravel road; thence north eastwards in a straight line for approximately 15km to its intersection Gasita polling district boundary; thence north westwards for approximately 3km along the said polling district boundary to the point of commencement as will more fully appear on the **Plan No. BP 271/55** deposited with the Director of Surveys and Mapping.

507 LODUBENG POLLING DISTRICT

Commencing at point of intersection of Kanye West and Kanye East constituencies' boundary to its intersection with Moshana junction; the boundary runs south eastwards along the said constituencies' boundary for approximately 9km to the east most beacon of Tuelo Ngwai's industrial plot; thence south eastwards in a straight line for approximately 1km to its intersection with Sethugetsane stream; being a point on the dirt road leading to Pros tuck shop; thence south westwards along the said dirt road to its intersection with another dirt road leading to Blue Lagoon Bar; being a point at the intersection of dirt road leading to Blue Lagoon Bar with the tarred road from Engen Filling station to its intersection with Kgwatlheng tarred road and gravel road leading to Kidz Academy; thence generally south westwards along the said gravel road for approximately 1km to the north east most beacon of Kidz Academy plot; thence south westwards in a straight line for approximately 7km to Trigonometric point BPS 134 on Ngologa Hill; thence north westwards to its intersection with Selokolela polling district boundary being a point on Kanye-Ditojana gravel road; thence generally north eastwards along the said polling district boundary to the point of commencement as will more fully appear on the **Plan No. BP 271/55** deposited with the Director of Surveys and Mapping.

508 TAUkobong POLLING DISTRICT

Commencing at a point of intersection of Kanye West and Kanye East constituencies' boundary with the east most beacon of Tuelo Ngwai's industrial plot; the boundary runs generally south eastwards along the said constituencies' boundary to its intersection with Kgwatlheng tarred road; thence westwards along the said tarred road to its intersection with the gravel road passing on the east fence of Maranyane primary school at the east most beacon of the said school; thence north eastwards along the said gravel road to its intersection with another gravel road leading to Tshepo Diphoko's south east most beacon, being a point on the Saverite-Ntebogang junction tarred road; thence generally westwards along the said tarred road to its intersection with the east most beacon of Khuto Primary School being a point on the dirt road east of the said primary school fence; thence south westwards along the said dirt road to its intersection with the south most beacon of the said school; thence westwards along boundary of the said school to its intersection with Lodubeng polling district boundary; thence generally north eastwards along the said polling district boundary to the point of commencement as will more fully appear on the **Plan No. BP 271/55** deposited with the Director of Surveys and Mapping.

509 KGWATLHENG POLLING DISTRICT

Commencing at a point of intersection of Taukobong polling district boundary with Kgwatlheng tarred road; being a point at the east most beacon of Maranyane Primary school and the gravel road along the east fence of the said school; the boundary runs along the said gravel road for approximately 1km to its intersection with a stream and another gravel road; thence south westwards along the said gravel road to its intersection with Gataneele stream; thence generally north westwards along the said stream approximately 500m to its intersection with Engen-Shell filling stations loop tarred road; thence generally north westwards along the said tarred road to its intersection with Lodubeng and Taukobong polling districts boundary; being a point at the west most beacon of Khuto primary school; thence generally eastwards along Taukobong polling district boundary to the point of commencement as will more fully appear on the Plan No. BP 271/55 deposited with the Director of Surveys and Mapping.

510 MARAPALALO POLLING DISTRICT

Commencing at a point of intersection of Kanye West and Kanye East constituencies' boundary with Taukobong Polling District boundary; being a point on the south most beacon of Local Enterprise Authority plot; the boundary runs generally south eastwards along the said constituencies boundary to its intersection with A2 road; thence north westwards along the said road to the point of commencement as will more fully appear on the **Plan No. BP 271/55** deposited with the Director of Surveys and Mapping.

511 NYOROSI POLLING DISTRICT

Commencing at a point of intersection of A2 road and a trench at the north eastern most beacon of the Roman Catholic Church, being a point on Marapalalo polling district boundary; the boundary runs south westwards along the said trench to the confluence of Gataneele Stream; thence north westwards along the said stream to its intersection with Kgwatlheng polling district boundary; thence north eastwards along the said polling district boundary to its intersection with Taukobong polling district boundary; thence eastwards along Taukobong polling district boundary to its intersection with Marapalalo polling district boundary; thence south eastwards along Marapalalo polling district boundary to the point of commencement as will more fully appear on the **Plan No. BP 271/55** deposited with the Director of Surveys and Mapping.

512 RUELE POLLING DISTRICT

Commencing at a point of intersection of Kanye West and Kanye East constituencies' boundary with Marapalalo polling district boundary; being a point at south most beacon of Mongala mall; thence south east along the said constituencies boundaries to a point of its intersection with Gasumana stream; thence south westwards along the said stream to its intersection with Sebego-Mmamokhasi tarred road and Gataneele stream; being a point on the Mmamokhasi bridge; thence north westwards for approximately 150m along Gataneele stream to its intersection with Nyorosi polling district boundary; thence generally north eastwards along the said polling district boundary to its intersection with Marapalalo polling district boundary; thence south eastwards along Marapalalo polling district boundary to the point of commencement as will more fully appear on the **Plan No. BP 271/55** deposited with the Director of Surveys and Mapping.

513 MMATSHITSWANE EAST POLLING DISTRICT

Commencing at a point of intersection of Kanye West and Kanye East constituencies' boundary with Gasumana stream being a point on Ruele polling districts boundary; the boundary runs south westwards along the said constituencies' boundary to its intersection with east most beacon of Mookami JSS road passing on the northern side of the said school; thence generally north westwards along the said road leading to its intersection with Sebego- Mmamokhasi tarred road and Leboro's shop- Logaba Primary School road; thence south west along Leboro's shop- Logaba Primary School road for approximately 500m, to its intersection a dirt road; being a point on the north most beacon of Logaba Kgotla; thence generally south westwards to its intersection with Sebego- Mmamokhasi tarred road; thence westwards along the said tarred road to its intersection with Ruele polling district boundary; thence north eastwards along

the said polling district boundary to the point of commencement as will more fully appear on the **Plan No. BP 271/55** deposited with the Director of Surveys and Mapping.

514 MMATSHITSWANE WEST POLLING DISTRICT

Commencing at a point of intersection of Kanye West and Kanye East constituencies' boundary and Mmatshitswane east polling district boundary; being a point at the east most beacon of Mookami JSS; the boundary runs south westwards along the said constituencies' boundary to its intersection with Mmamokhasi stream; thence generally north eastwards along the said stream to its intersection with Mmatshitswane east polling district boundary; thence generally south eastwards along the said polling district boundary to the point of commencement as will more fully appear on the **Plan No. BP 271/55** deposited with the Director of Surveys and Mapping.

515 SEGWAGWA POLLING DISTRICT

Commencing at the intersection of Tsatsu Artificial Insemination camp fence with Dipineng cutline; the boundary runs north westwards for approximately 12km along the said cutline to a point at Dipineng lands; the boundary runs in a straight line for approximately 13km to its intersection with Selokolela polling district boundary; thence south eastwards in a straight line for approximately 15 km to its intersection with Kanye– Ditojana dirt road at Diphatana lands; thence north westwards in a straight line for approximately 3km to its intersection with Kanye– Diphatana dirt road; thence south eastwards in a straight line for approximately 18km to its intersection with Mmathethe-Kanye tarred road; being a point on Kanye West and Kanye East constituencies' boundary; thence south westwards along the said constituencies' boundary to its intersection with Kanye West and Goodhope-Mmathethe constituencies' boundary; thence generally south westwards along Kanye West and Goodhope-Mmathethe constituencies boundary to its intersection Mmathethe- Bray gravel road being a point on the western side of Tsatsu Artificial Insemination camp fence; thence north eastwards along the said fence to the point of commencement as will more fully appear on the **Plan No. BP 271/55** deposited with the Director of Surveys and Mapping.

516 KGWAKGWE POLLING DISTRICT

Commencing at the intersection of Kgwatlheng polling district boundary with Lodubeng polling district boundary; being a point at Kidz Academy junction; the boundary runs generally south eastwards along Kgwatlheng polling district boundary to its intersection with Nyorosi polling district boundary; thence south eastwards along Nyorosi polling district boundary to its intersection with Ruele polling district boundary;

thence generally south eastwards along Ruele polling district boundary to its intersection with Mmatshitswane West polling district boundary; thence generally south eastwards along Mmatshitswane West polling district boundary to its intersection with Kanye West and Kanye East constituencies' boundary; thence south westwards along the said constituencies' boundary to its intersection with Segwagwa polling district boundary; thence northwest wards along Segwagwa polling district boundary to its intersection with Selokolela polling district boundary; being a point approximately 3km from Kanye-Ditojana road; thence generally north eastwards along Selokolela polling district boundary to its intersection with Lodubeng polling district boundary; thence north eastwards along Lodubeng polling district boundary to the point of commencement as will more fully appear on the **Plan No. BP 271/55** deposited with the Director of Surveys and Mapping.

CONSTITUENCY NO.56- MOSHUPA-MANYANA

517 SESUNG-SEHERELE POLLING DISTRICT

Commencing at a point approximately 2km northwest of where Moshaneng-Selokolela road crosses Jwaneng-Kanye road (A2), being a point on Moshupa-Manyana and Kanye East constituencies boundary; the boundary runs generally south westwards along the said constituencies boundary to its intersection with Jwaneng-Mabutsane constituency; thence generally northwards along the said constituency boundary to a point where it intersects the Jwaneng-Kanye road (A2); thence south eastwards along the said road to the point of commencement as will more fully appear on the **Plan No. BP 271/56** deposited with the director of Surveys and Mapping.

518 PITSENG POLLING DISTRICT

Commencing at a point of intersection on Moshupa-Manyana and Jwaneng-Mabutsane constituencies boundary with Jwaneng-Kanye road (A2), being a point on Sesung-Seherelela polling district boundary intersects the said road; the boundary runs generally north westwards along the said constituencies boundary to a point of intersection with Takatokwane constituency boundary; thence south eastwards along the Moshupa-Manyana constituency boundary to its intersection with Dikhudu stream; thence generally south eastwards along the said stream to its intersection with the dirt road leading to Tlanege; thence south westwards along the said road to its intersection with Moshupa-Pitseng gravel road; thence westwards for approximately 3,5km along the said gravel road to its intersection with a dirt road leading to Moatle; thence generally south westwards for approximately 6,7km along the said road to its intersection with Ralekgetho Moatle road; being a point on the Moshupa-Manyana and Kanye East Constituencies boundary; thence generally southwards along the said

constituencies boundary to a point of commencement as will more fully appear on the **Plan No. BP 271/56** deposited with the director of Surveys and Mapping.

519 RALEKGETHO POLLING DISTRICT

Commencing at a point of intersection of Moshupa-Manyana constituency boundary and Dikhudu stream; the boundary runs south eastwards along the said constituency boundary to its intersection with the Moshupa- Kubung road; thence generally south eastwards along the said road to its intersection with Kolwane stream; thence generally southwestwards along the said stream to its intersection with the Moshupa-Tshwaane road; thence generally north westwards along the said road for approximately 14km to its intersection with a dirt road leading to Lotlhakane West; thence south eastwards along the said dirt road for approximately 3 km to its intersection with Lotlhakane West-Tlanege dirt road; thence generally westwards along the said road to its intersection with Ralekgetho-Moshana gravel road; thence south eastwards along the said gravel road to its intersection with the Moshupa-Manyana and Kanye East constituencies boundary; thence generally westwards along the said constituencies boundary to its intersection with the Pitseng Polling district boundary; thence generally northwards along the said polling district boundary to the point of commencement as will more fully appear on the **Plan No. BP 271/56** deposited with the director of Surveys and Mapping.

520 LOTLHAKANE WEST-TSHWAANE POLLING DISTRICT

Commencing at a point of intersection of the Moshupa-Manyana and Kanye East constituencies boundary with the Ralekgetho-Moshana road; being a point on Ralekgetho polling district boundary; the boundary runs generally north eastwards along the said polling district boundary to a point where Kolwane stream crosses Moshupa-Tshwaane gravel road; thence south eastwards in a straight line for approximately 2 km to a trigonometric point BPT223/2425; thence in a straight line 2 km south eastwards to its intersection with stream leading to Mosopa river; thence generally south eastwards along the said stream to its intersection with Mosopa river; thence generally eastwards along the said river to its confluence with another channel at Lesototo ward; thence generally southwards along the said river channel to its intersection with Moshupa-Kanye A10 highway; thence south westwards along the said road to its intersection with the Moshupa-Manyana and Kanye East constituencies boundary; thence north westwards along the said constituencies boundary to the point of commencement as will more fully appear on the **Plan No. BP 271/56** deposited with the director of Surveys and Mapping.

521 MOSHUPA WEST POLLING DISTRICT

Commencing at a point on a bridge where the Mosopa river intersects Pilane I road; the boundary runs generally westwards along the said river to its intersection with Lotlhakane West–Tshwaane polling district boundary; thence generally north westwards along the said polling district boundary to its intersection with Ralekgetho polling district boundary; thence generally north eastwards along the Ralegetho polling district boundary to its intersection with Diboto dirt road; thence generally south eastwards on the western side of Maologane cemetery to its intersection with Moshupa-Tshwaane gravel road; thence south eastwards to its intersection with the Ramputswa Mosielele tarred road; thence generally north eastwards along the said road to its intersection with Pilane I road; thence generally south along the said Pilane I road to the point of commencement as will more fully appear on the **Plan No. BP 271/56** deposited with the director of Surveys and Mapping.

522 MOSHUPA NORTH WEST POLLING DISTRICT

Commencing at a point where Kgaogano Kowa tarred Road intersects with Ramputswa Mosielele tarred road; being a point on the Moshupa West polling district boundary; the boundary runs generally northwestwards along the said polling district boundary to its intersection with the Ralekgetho Polling District boundary; thence generally north eastwards, north westwards along the Ralekgetho Polling District boundary to its intersection with the Moshupa-Manyana and Thamaga-Kumakwane constituencies boundary; thence generally along the said constituencies boundary to its intersection with Ramoshengwane stream; thence south westwards for approximately 1 km along the said stream to its intersection with Ramoshengwane-Moshupa dirt road; thence southwards along the said dirt road to its intersection with Kebonyekgotla Mosielele road; thence southwards along Kebonyekgotla Mosielele road to its intersection with a gravel road south of Moshupa Rural Administration Center; thence westwards for approximately 1 km along the gravel road to its intersection with Kgaogano Kowa road; thence south eastwards to the point of commencement as will more fully appear on the **Plan No. BP 271/56** deposited with the director of Surveys and Mapping.

523 MOSHUPA NORTH EAST POLLING DISTRICT

Commencing at a point where Ramputswa Mosielele road intersects with Kgaogano Kowa road; being a point on the Moshupa North West polling district boundary; thence generally northwards along the said polling district boundary its intersection with Moshupa-Manyana and Thamaga-Kumakwane constituencies boundary; thence generally south eastwards approximately 12 km along the said constituencies boundary to its intersection with a dirt road leading to Sephatlhephatlhe dam on the eastern side of Hasehalana hill; thence generally south westwards along the said dirt road to its intersection with the Moshupa Thamaga (A10) Highway; thence generally

south westwards to a point where it intersects with Pilane I road; thence north westwards for approximately 100m along the Pilane I road to its intersection with a tarred loop road leading into the Moshupa Industrial site; thence generally north westwards along the said loop road to its intersection with a tarred road leading to the Moshupa Waste water treatment plant; thence generally south westwards along the said road to its intersection with Kebatshabile Disele tarred road; thence southwards along Kebatshabile Disele tarred road to its intersection with Ramputswa Mosielele tarred road; thence southwards along Ramputswa Mosielele tarred road to the point of commencement as will more fully appear on the **Plan No. BP 271/56** deposited with the director of Surveys and Mapping.

524 MOSHUPA EAST POLLING DISTRICT

Commencing at a point where Ramputswa Mosielele tarred road intersects Kebatshabile Disele road; being a point on the Moshupa North East Polling district boundary; the boundary runs north eastwards along the said Moshupa North East Polling District Boundary to its intersection with the Moshupa-Manyana and Thamaga-Kumakwane Constituencies boundary; thence south eastwards along the said constituencies boundary for approximately 8 km to a point on Sistajwe hills; thence south westwards in a straight line to Trigonometric point BPT 207; thence south westwards in a straight line for approximately 2 km to its intersection with the Moshupa-Manyana gravel road; thence generally westwards along the said gravel road to its intersection with Monnamme stream; thence generally north eastwards along the said stream to its confluence with Mosopa river; thence generally westwards to its intersection with Moshupa Thamaga (A10) highway at a bridge; thence north westwards along the said highway to its intersection with the Mmapholana tarred road; thence generally south westwards along Mmapholana tarred road for approximately 1km to its intersection with Tom Segokelo gravel road; thence generally southwards for approximately 150m along a dirt road to a point on Borite hill; thence south westwards in a straight line for approximately 600m to its intersection with Pilane I road; thence generally north eastwards to its intersection with Ramputswa Mosielele tarred road; thence generally westwards along Ramputswa Mosielele tarred road to the point of commencement as will more fully appear on the **Plan No. BP 271/56** deposited with the director of Surveys and Mapping.

525 MANYANA - MOGONYE POLLING DISTRICT

Commencing at a point on Sistajwe Hills; being a point of intersection for Moshupa-Manyana constituency boundary with Moshupa East polling district; the boundary runs south eastwards along the Moshupa-Manyana constituency boundary; thence north westwards for approximately 7km to Trigonometric point BPT 460; thence north westwards in a straight line for approximately 12 km to its intersection with Moshupa-Manyana gravel road, being a point on Moshupa East polling district boundary; thence

north eastwards along the said polling district boundary to the point of commencement as will more fully appear on the **Plan No. BP 271/56** deposited with the director of Surveys and Mapping.

526 MOSHUPA SOUTH EAST POLLING DISTRICT

Commencing at a point where Pilane I road crosses Mosopa river at a bridge; being a point on the Moshupa West polling district; the boundary runs generally northwards along the said polling district boundary to its intersection with the Moshupa East polling district boundary; thence generally south eastwards along the said polling district boundary to its intersection with the Manyana-Mogonye polling district boundary; thence south eastwards to its intersection with Moshupa- Manyana constituency boundary; thence south eastwards along the constituency boundary to its intersection with Lekgolobotlo stream; thence westwards in a straight line for approximately 19 km to a point on Ranaka hills; thence northwards in a straight line for approximately 5 km to its intersection with Sobe stream; thence generally northwards along the said stream to its intersection with the Moshupa–Matlhakola gravel road; thence generally north westwards along the said gravel to its intersection with Monnamme stream; thence approximately 2.3 km south westwards along the said stream to its intersection with a tributary stream; thence generally north westwards along the tributary stream to its intersection with a dirt road; thence generally north westwards along the said dirt road to its intersection with another dirt road on the southern side of Baitirile JSS; thence south westwards along the school fence to its intersection with a dirt road; thence north westwards along the dirt road to its intersection with the Moshupa Thamaga (A10) highway; thence north eastwards along the said highway to its intersection with Naswe Mokgobotsi road; thence generally north westwards along the said road to its intersection with Mosopa river; thence generally westwards along the Mosopa river to the point of commencement as will more fully appear on the **Plan No. BP 271/56** deposited with the director of Surveys and Mapping.

527 MOSHUPA SOUTH POLLING DISTRICT

Commencing at a point where Moshupa-Thamaga (A10) highway crosses the Hatsalatladi river at a bridge, being a point on the Moshupa South East polling district boundary; thence south eastwards along the said polling district boundary to a point on Ranaka hills; thence westwards for approximately 13 km in a straight line to its intersection with the A10 highway; thence generally northwards along the Lotlhakane West-Tshwaane polling district boundary to its intersection with the Moshupa West polling district boundary; thence generally eastwards for approximately 2.5km along the Moshupa West polling district boundary, being a point on the south of the Moshupa dam; thence southwards in a straight line to its intersection with a dirt road on the eastern side of the Lesototo layout plan; thence southwards along the said dirt road

to its intersection with gravel road; thence south eastwards along the said gravel road to its intersection with Pilane I tarred road; thence southwards for approximately 1 km along the said tarred road to its intersection with a channel leading to Hatsalatladi river; thence generally north eastwards along the said river to the point of commencement as will more fully appear on the **Plan No. BP 271/56** deposited with the director of Surveys and Mapping.

528 MOSHUPA CENTRAL POLLING DISTRICT

Commencing at a bridge where the Pilane I road crosses the Mosopa river; being a point on the intersection of the Moshupa West and Moshupa South East polling districts boundary; the boundary runs generally south eastwards along the Moshupa South East polling district boundary to its intersection with the Moshupa South polling district; thence generally south westwards to its intersection with Moshupa West and Moshupa South Polling districts boundary; thence generally north eastwards along Moshupa West polling district boundary to the point of commencement as will more fully appear on the **Plan No. BP 271/56** deposited with the director of Surveys and Mapping.

529 RANAKA POLLING DISTRICT

Commencing at a point where the Moshupa-Manyana and Kanye East constituencies boundary intersects with the Moshupa-Kanye A10 highway; being a point on the Lotlhakane West – Tshwaane polling district boundary; the boundary runs northwards to its intersection with the Moshupa South polling district boundary; thence eastwards in a straight line for approximately 23 km to its intersection with Monganaokodu river and Ntlhwantlhe-Pyetle dirt road; thence south westwards in a straight line for approximately 5 km to Trigonometric point BPT 246; thence southwestwards in a straight line for approximately 5km to its intersection with Ramatea river; thence generally south westwards to its intersection with the Moshupa- Manyana and Kanye East constituencies boundary; thence north westwards along the said constituencies boundaries to the point of commencement as will more fully appear on the **Plan No. BP 271/56** deposited with the director of Surveys and Mapping.

530 NTLHANTLHE- LEKGOLOBOTLO POLLING DISTRICT

Commencing at the point where the Moshupa-Manyana and Kanye East constituencies boundary intersects with the Ranaka polling district boundary; the boundary runs north eastwards along the said polling district boundary to its intersection with Moshupa South East polling district boundary; thence eastwards along the Moshupa South East polling district boundary to its intersection with the Moshupa-Manyana and Gamalete constituencies boundary; thence generally south westwards to its intersection with Ntlhwantlhe-Mogobane tarred road; thence westwards along the said

tarred to its intersection with the Ntlhantlhe-Magotlhwane tarred road; thence generally south westwards along the Ntlhantlhe-Magotlhwane tarred road for approximately 2 km to its intersection with a dirt road leading to Ntlhantlhe village; thence westwards in a straight line for approximately 5 km to its intersection with the Mokalane river and a dirt road leading to Gathupa Lands; thence generally south westwards along the said river to its intersection with the Moshupa-Manyana and Kanye East constituencies boundary; thence generally westwards along the said constituencies boundary to the point of commencement as will more fully appear on the **Plan No. BP 271/56** deposited with the director of Surveys and Mapping.

531 MAGOTLHWANE – KGOMOKASITWA POLLING DISTRICT

Commencing at a point where the Moshupa-Manyana and Gamalete constituencies boundaries intersects with Ntlhantlhe-Mogobane tarred road; being a point on the Ntlhantlhe-Lekgolobotlo polling district boundary; the boundary runs generally south westwards along the said constituencies boundary to its intersection with the Moshupa-Manyana and Kanye East constituencies boundary; thence generally north westwards along the Moshupa-Manyana and Kanye East constituencies boundary to its intersection with Ntlhantlhe-Lekgolobotlo polling district boundary; thence generally north eastwards along the said polling district boundary to the point of commencement as will more fully appear on the **Plan No. BP 271/56** deposited with the Director of Surveys and Mapping.

CONSTITUENCY NO.57- JWANENG-MABUTSANE

532 NGAMI POLLING DISTRICT

Commencing at the intersection of Teemane Avenue and Sir Seretse Khama Highway; the boundary runs eastwards along the said Highway to its intersection with Jwana Road; thence southwards along the said road to its intersection with Tshwene Avenue; thence south westwards along the said avenue to its intersection with Teemane Avenue; thence northwards along Teemane Avenue to the point of commencement as will more fully appear on the **Plan No. BP 271/57** deposited with the Director of Surveys and Mapping.

533 K GALAGADI POLLING DISTRICT

Commencing at the intersection of Khama Avenue and Teemane Avenue being a point on Ngami Polling District boundary; the boundary runs southwards, generally south westwards along Teemane Avenue to its intersection with Kgokong Avenue; thence generally westwards along Kgokong Avenue to its intersection with Kweneng Drive; thence northwards along Kweneng Drive to its intersection with Khama Avenue;

thence generally eastwards along the said Avenue to the point of commencement, as will more fully appear on the **Plan No. BP 271/57** deposited with the Director of Surveys and Mapping.

534 MOLOPO POLLING DISTRICT

Commencing at the intersection of Jwana Road and Tshwene Avenue, being a point on Ngami Polling District Boundary; the boundary runs southwards along Jwana Road to its intersection with Tholo Avenue; thence north westwards along Tholo Avenue to its intersection with Lempu Drive; thence south westwards along Lempu Drive to its intersection with Kgokong Avenue; thence north westwards along Kgokong Avenue to its intersection with Teemane Avenue; thence generally northwards along Teemane Avenue to its intersection with Tshwene Avenue being a point on Ngami Polling District boundary; thence north eastwards along the said Polling District boundary to the point of commencement as will more fully appear on the **Plan No. BP 271/57** deposited with the Director of Surveys and Mapping.

535 SEOLE POLLING DISTRICT

Commencing at the intersection of Sir Seretse Khama Highway and Jwaneng Mine cutline; being a Mining Lease Area; the boundary runs northwards to its intersection with Jwaneng-Mabutsane and Takatokwane Constituencies boundary; thence south eastwards along the said constituencies boundary for approximately 7km to its intersection with the Mine and Jwana Park fence; thence south eastwards, south westwards along the said fence to the intersection with a road leading to the Mine; thence southwards along the said road to its intersection with Sir Seretse Khama Highway; being a point on Ngami Polling District boundary; thence southwards along the said polling district boundary to its intersection with Kgalagadi Polling District boundary; thence westwards along the said Kgalagadi polling district boundary to its intersection with Kweneng Avenue; thence generally westwards along the dirt road passing through Industrial area to its intersection with Sir Seretse Khama Highway near airport entrance; thence generally southwestwards along the said highway to the point of commencement as will more fully appear on the **Plan No. BP 271/57** deposited with the Director of Surveys and Mapping.

536 MOGALE POLLING DISTRICT

Commencing at the intersection of Sir Seretse Khama Highway and Seole Polling District boundary on the western side of Jwaneng Township; the boundary runs generally north eastwards along the said polling district boundary to its intersection with Kgalagadi Polling District boundary, thence southwards, eastwards, generally south eastwards along Kgalagadi polling district boundary to intersection with Molopo Polling District boundary; thence southeastwards along Molopo polling district

boundary to its intersection with Lempu Drive; thence generally southwest along Lempu Drive for approximately 500m then joins Jwaneng-Maokane road; thence south westwards along the said road to intersect with a cutline marking Jwaneng Mine Lease area; thence westwards, northwards along the said cutline to the point of commencement as will more fully appear on the **Plan No. BP 271/57** deposited with the Director of Surveys and Mapping.

537 TEEMANE POLLING DISTRICT

Commencing at the intersection of Jwana Road and Khama III Avenue; the boundary runs eastwards along Khama III Avenue to its intersection with Moepo Road; thence south eastwards in a straight line to a point where Jwaneng-Sese road crosses Jwaneng Mining Lease Area boundary; thence westwards along the cutline marking the said Jwaneng Mine Lease area to its intersection with Mogale Polling District boundary; thence north eastwards along the said polling district boundary to its intersection with Molopo polling district boundary; thence generally north eastwards along the said polling district boundary to the point of its commencement as will more fully appear on the Plan No. BP 271/57 deposited with the Director of Surveys and Mapping.

538 RAPHALANE POLLING DISTRICT

Commencing at the intersection of Jwana Road and Sechele Drive; the boundary runs eastwards along Sechele Drive to its intersection with Moepo Road; thence northwards along the said Road to its intersection with Sir Seretse Khama Highway; thence generally south eastwards along Sir Seretse Khama Highway to a point where it crosses a cut line marking Jwaneng Mine Lease Area; thence southwards, south westwards, westwards along the said cut line to its intersection with Teemane polling district boundary; thence generally north westwards along the said polling district boundary to its intersection with Molopo polling district boundary; thence northwards along Molopo and Ngami polling district boundaries to the point of commencement as will more fully appear on the **Plan No. BP 271/57** deposited with the Director of Surveys and Mapping.

539 MASAASELE POLLING DISTRICT

Commencing at the intersection of Sir Seretse Khama Highway and Teemane Avenue; being a point on Seole Polling District boundary; the boundary runs generally north wards along the said polling district boundary to its intersection with the Jwaneng - Mabutsane and Takatokwane constituencies boundary; thence south eastwards along the said constituencies boundaries to its intersection with Moshupa-Manyana constituency boundary; being a cutline marking Jwaneng Mine Lease area; thence southwards along the said cutline to its intersection with Raphalane polling district

boundary; thence generally north westwards, south wards, west wards along the said polling district boundary to its intersection with Ngami polling district boundary; thence northwards, westwards along the said polling district boundary to the point of commencement as will more fully appear on the **Plan No. BP 271/57** deposited with the Director of Surveys and Mapping.

540 KOKONG-MORWAMOSU POLLING DISTRICT

Commencing at the north eastern corner of SO2 Wildlife Management Area (WMA), being a point on Jwaneng-Mabutsane and Takatokwane Constituencies boundary; the boundary runs south westwards along the said WMA to its intersection with Keng cutline; thence westwards along the said cutline to its intersection with Jwaneng-Mabutsane and Kgalagadi North Constituencies boundary; thence northwards along the said constituency boundaries to its intersection with Jwaneng-Mabutsane and Takatokwane Constituencies boundary; thence south eastwards along Jwaneng-Mabutsane and Takatokwane Constituencies boundary to the point of commencement as will more fully appear on the **Plan No. BP 271/57** deposited with the Director of Surveys and Mapping.

541 MABUTSANE-KANAKU POLLING DISTRICT

Commencing at the north eastern corner of Kokong-Morwamosu Polling District boundary; being a point on the Jwaneng-Mabutsane and Takatokwane Constituencies boundary; the boundary runs south eastwards along the said constituencies boundary to the north eastern Beacon of Farm KM-40, being a point on a powerline; thence southwards along the said powerline to its intersection with Trans Kalahari Highway; thence generally north westwards along the said highway to its intersection with Keng cutline; thence southwards, westwards along the said cutline to its intersection with Kokong-Morwamosu Polling District; thence north eastwards along the said polling district boundary to the point of commencement as will more fully appear on the **Plan No. BP 271/57** deposited with the Director of Surveys and Mapping.

542 KHAKHEA POLLING DISTRICT

Commencing at the south eastern corner of Kokong-Morwamosu Polling District boundary; being a point on Mabutsane-Kanaku Polling District boundary; the boundary runs east wards along Mabutsane-Kanaku Polling District boundary to its intersection with Sekgwasentsho gravel road; thence south eastwards to a point approximately 5km on the said gravel road; thence south eastwards in a straight line to its intersection with Sekoma -Tsabong road (A20) and Kutuku gravel road; thence south eastwards in a straight line to its intersection with Khakhea-Bray gravel road; thence south eastwards along the said gravel road for approximately 3km to its intersection with Jwaneng-Mabutsane and Kgalagadi South constituencies boundary; thence

westwards, northwards along the said constituencies boundary to its intersection with Jwaneng-Mabutsane and Kgalagadi North constituencies boundary; thence northwards along the said Jwaneng-Mabutsane and Kgalagadi North constituencies boundary to its intersection with Kokong-Morwamosu Polling District boundary; thence eastwards the said polling district boundary to the point of commencement as will more fully appear on the **Plan No. BP 271/57** deposited with the Director of Surveys and Mapping

543 ITHOLOKE-KUTUKU POLLING DISTRICT

Commencing at the intersection of Khakhea-Bray gravel road and Jwaneng-Mabutsane and Kgalagadi South Constituencies boundary; being a point on Khakhea Polling District boundary; the boundary runs generally northwards along the said polling district boundary to its intersection with Mabutsane-Kanaku Polling District; thence eastwards along Mabutsane-Kanaku Polling District boundary to a point approximately 2km north west of Keng Pan; thence southwards in a straight line to a point where it intersects the northern boundary of farm KM-24; thence eastwards, southwards along the boundary of the said farm to its intersection with Jwaneng-Mabutsane and Kgalagadi South Constituencies boundary; thence westwards along the said constituencies boundary to the point of commencement as will more fully appear on the **Plan No. BP 271/57** deposited with the Director of Surveys and Mapping

544 SEKOMA POLLING DISTRICT

Commencing on the south western beacon of Farm KM-42; the boundary runs south eastwards along the southern boundaries of Farms KM-42 and KM-43; thence south eastwards to a point approximately 150m to a dirt road leading to Farm KM-43; thence south eastwards along the said dirt road to its intersection with Mahotshwane-Sekoma gravel road; thence eastwards in a straight line to the north western beacon of Farm KN-81; thence southwards along the western boundaries of Farms KN-81 and KN-82 to its intersection with the Old Trans Kalahari Road; thence south westwards along the said road to a point approximately 1.4km northeastern corner of Farm KN-18; thence south westwards on the buffer between Farm boundaries of KN-38, KN-18 to the western beacon of Farm KN-37; thence south eastwards along the western boundaries of Farm KN-37 and KN-16 to its intersection with the Jwaneng-Mabutsane and Kgalagadi South Constituencies boundary; thence westwards along the said constituencies boundary to its intersection with Itholoke-Kutuku Polling District boundary; thence generally northwards, eastwards, northwards along the said polling district boundary to the point of commencement as will more fully appear on the **Plan No. BP 271/57** deposited with the Director of Surveys and Mapping

545 MAHOTSHWANE POLLING DISTRICT

Commencing on the north western beacon of Farm KM-41; being a point on Jwaneng-Mabutsane and Takatokwane Constituencies boundary; the boundary runs south eastwards along the said constituencies to a point approximately 6km north of Farm KN-86; thence southwards in a straight line to the southwestern beacon of farm KN-91; thence eastwards along the boundary of Farm KN-91 to the northeastern beacon of Farm KN-88; thence southwards along the Farm KN-88 boundary to its intersection with Trans Kalahari Highway; thence westwards along the said Highway to its intersection with Takatokwane gravel road; thence southwards along the eastern boundary of Farm KN-85 to its intersection with the Old Trans Kalahari Road; thence north westwards along the said road to its intersection with Sekoma Polling District boundary; thence north westwards, northwards, generally north westwards along the said Polling District boundary to the point of commencement as will more fully appear on the **Plan No. BP 271/57** deposited with the Director of Surveys and Mapping

546 MOKHOMMA POLLING DISTRICT

Commencing on the north eastern intersection of Mahotshwane Polling District boundary and Jwaneng-Mabutsane and Takatokwane Constituencies boundary; the boundary runs south eastwards along the said constituencies boundary to its intersection with the cutline marking Jwaneng Mine Lease area; thence southwards, eastwards along the said cutline to its intersection with Jwaneng-Maokane gravel road; thence south westwards along Jwaneng-Maokane gravel road to Mokhomma junction; thence southwards to a point approximately 3 km from Lefhoko village along the said gravel road; thence eastwards in a straight line for approximately 13km to a trigonometric beacon BPS096 on Senyamadi Hill; thence south westwards in straight line for approximately 3.5km to a point on the drift fence; thence southwards to its intersection with Tsonyane-Lefhoko gravel road; thence south westwards for approximately 11km to a point on a gravel road from Lefhoko; thence north westwards for approximately 12km to a trigonometric beacon BPP027 on Kgomodikae Hill; thence south westwards to its intersection with north eastern beacon of Farm KN 7; thence north westwards along the north eastern boundaries of Farms KN 7 and KN 8 to its intersection with Farm KN-3 boundary; thence north eastwards along Farm KN-3 boundary to its intersection with the Old Trans Kalahari road; thence north westwards along the said road to its intersection with Mahotshwane Polling District boundary; thence northwards, eastwards, generally northwards to the point of commencement as will more fully appear on the **Plan No. BP 271/57** deposited with the Director of Surveys and Mapping.

547 THANKANE POLLING DISTRICT

Commencing on the Old Trans Kalahari road being a point approximately 150m from the south eastern beacon of farm KN-82; being a point on Sekoma Polling District Boundary; the boundary runs south eastwards along the Mahotshwane and Mokhomma Polling Districts boundaries to the north eastern beacon of Farm KN 7; thence south westwards to the north eastern beacon of KN 6; thence south eastwards, south westwards, north westwards along the boundary of Farm KN-6 to the north eastern beacon of Farm KN 15; thence south westwards, westwards along the boundary of Farm KN 15 to its intersection with Jwaneng-Mabutsane and Kgalagadi South constituencies boundary; thence generally north westwards along the said constituencies boundary to its intersection with Sekoma Polling District boundary; thence north westwards, north eastwards along the said polling district boundary to the point of commencement as will more fully appear on the **Plan No. BP 271/57** deposited with the Director of Surveys and Mapping.

548 MAOKANE POLLING DISTRICT

Commencing on a Trigonometric beacon BPS096 on Senyamadi Hill; the boundary runs south eastwards on a straight line to its intersection with Jwaneng-Mabutsane and Moshupa-Manyana constituencies boundary; thence generally southwards along the said constituencies boundary to its intersection with Jwaneng-Mabutsane and Kanye West constituencies; thence generally south westwards along Jwaneng-Mabutsane and Kanye West constituencies to its intersection with Jwaneng-Mabutsane and Kgalagadi South constituencies; thence northwards along Jwaneng-Mabutsane and Kgalagadi South constituencies to its intersection with Thankane Polling District boundary; thence generally north eastwards along the Thankane and Mokhomma Polling Districts to the point of commencement as will more fully appear on the **Plan No. BP 271/57** deposited with the Director of Surveys and Mapping.

549 SESE SOUTH POLLING DISTRICT

Commencing on the intersection of the Trans Kalahari Highway and a cutline marking the Jwaneng Mine Lease Area; being a point on Jwaneng-Mabutsane and Moshupa-Manyana Constituencies boundary; the boundary runs generally south eastwards, southwards along the said constituencies boundary to its intersection with Maokane Polling district boundary; thence north westwards to its intersection with Mokhomma Polling District boundary; thence westwards, northwards along Mokhomma Polling District boundary to its intersection with a power line to Mokhomma; thence north eastwards along the said power line to its intersection with the drift fence and dirt road; thence generally eastwards along the said dirt road to its intersection with the gravel road at Sese village; thence southwards, eastwards along the said gravel road passing the new Sese Primary School on the northern side; thence northwards along the said gravel road passing on the eastern side of Sese Primary School; thence north

westwards along the said gravel road passing on the western side of Sese Clinic; thence generally north westwards to its intersection with a cutline marking Jwaneng Mine Lease Area; thence eastwards, northwards along the said cutline to the point of commencement as will more fully appear on the **Plan No. BP 271/57** deposited with the Director of Surveys and Mapping.

550 SESE NORTH POLLING DISTRICT

Commencing on the intersection of Jwaneng-Maokane gravel road and a cutline marking the Jwaneng Mine lease area; being a point on Mokhomma Polling District boundary; the boundary runs eastwards along the said cutline to its intersection with Sese south Polling District boundary; thence generally south eastwards, southwards, westwards along the said polling district boundary to its intersection with the Jwaneng-Maokane gravel road; being a point on Mokhomma polling district boundary; thence north eastwards along the Mokhomma Polling District boundary to the point of commencement as will more fully appear on the **Plan No. BP 271/57** deposited with the Director of Surveys and Mapping.

CONSTITUENCY NO.58- K GALAGADI NORTH

551 KANG NORTH POLLING DISTRICT

Commencing on Kgalagadi North and Ghanzi constituencies boundary; being a point 9km west of Longone syndicate borehole; the boundary runs eastwards, southwards, westwards, southwards, eastwards along Kgalagadi North constituency boundary to its intersection with Kang-Tsetseng road; thence generally south westwards along the said road to its intersection with a four way stop; being a point on a road that passes on the western side of CTO; thence generally south westwards along the road that passes on the western side of CTO to its intersection with Kang- Hukuntsi tarred road, thence south westwards along Kang-Hukuntsi road to a point approximately 4km south east of Lotlhake pan, thence north westwards in straight line to the point of commencement as will more fully appear on the **Plan No. BP 271/58** deposited with the Director of Surveys and Mapping.

552 KANG SOUTH POLLING DISTRICT

Commencing on the intersection of Jwaneng-Kang tarred road with the Kgalagadi North and Takatokwane constituencies boundary; being a point approximately 15km south east of Trigonometric Beacon BPP 050; the boundary runs north westwards along the said tarred road to its intersection with a sandy road at the Quarantine camp; thence south westwards along the said sandy road to a point approximately 4 km south west of Herbert Magowe's borehole; thence northwards in a straight line for

approximately 18 km to its intersection with Kang North polling district boundary; being a point on Kang-Hukuntsi road approximately 5km south west of Samuel Rantuana's borehole; thence generally north eastwards along the said polling district boundary to its intersection with Kgalagadi North and Takatokwane constituencies boundary; thence southwards along Kgalagadi North Constituency boundary to the point of commencement as will more fully appear on the **Plan No. BP 271/58** deposited with the Director of Surveys and Mapping.

553 INAPHU POLLING DISTRICT

Commencing on the intersection of Jwaneng-Kang tarred road with the Kgalagadi North and Takatokwane constituencies boundary; being a point approximately 15km south east of Trigonometric Beacon BPP 050; the boundary runs southwards, westwards along Kgalagadi North Constituency boundary to its intersection with North eastern beacon of Kalahari Trans-Frontier Park; thence north eastwards in a straight line for approximately 110 km to its intersection with Kang South polling district boundary; thence north eastwards, south eastwards along the said polling district boundary to the point of commencement as will more fully appear on the **Plan No. BP 271/58** deposited with the Director of Surveys and Mapping.

554 LOKGWABE POLLING DISTRICT

Commencing on the north eastern beacon of Kalahari Trans-Frontier Park; being a point on Kgalagadi North, Kgalagadi South constituencies boundary and INAPHU polling district boundary; the boundary runs generally north westwards along the said constituencies boundaries to a point approximately 16km south of Gangwe pan; thence northwards in a straight line for approximately 64km to a point approximately 6km south west of Phuduhutswe pan; thence north eastwards in a straight line for approximately 34km to a point approximately 1km north east of Botsalo syndicate; thence eastwards in a straight line to a point on Tebogo Motshoge's borehole; thence south eastwards for approximately 61km to its intersection with INAPHU polling district boundary; being a point approximately 9km north west of Kangwa pan; thence southwards along the said polling district boundary to its intersection with Kgalagadi South and Kgalagadi North constituencies boundary; then eastwards along the said constituencies boundary to the point of commencement as will more fully appear on the **Plan No. BP 271/58** deposited with the Director of Surveys and Mapping.

555 TSHANE POLLING DISTRICT

Commencing at a point approximately 1km north east of Botsalo syndicate; being a point on Lokgwabe polling district boundary; the boundary runs north eastwards in a straight line to a point on Kang-Hukuntsi road approximately 5km east of Hukuntsi village; thence north eastwards along the said road to its intersection with Kang South

and Kang North polling districts boundary; being a point approximately 5km south west of Samuel Rantuana's borehole; thence southwards in a straight line for approximately 43km to its intersection with Lokgwabe polling district boundary; thence northwards along the said polling district boundary to the point of commencement as will more fully appear on the **Plan No. BP 271/58** deposited with the Director of Surveys and Mapping.

556 LEHUTUTU POLLING DISTRICT

Commencing on Kang-Hukuntsi road at a point approximately 5km east of Hukuntsi Village; being a point on Lokgwabe polling district boundary; thence north westwards in a straight line for approximately 29km to a point 1km north east of Tshotswe pan; thence north eastwards in a straight line along the northern boundaries of TGLP ranches for approximately 62km to its intersection with Kang North polling district boundary; being a point approximately 16km west of Tshiitshawe Syndicate borehole; thence south eastwards along the said polling district boundary to its intersection with Tshane polling district boundary; being a point on Kang-Hukuntsi road 2km south of Lotlhake pan; thence south westwards along Tshane polling district boundary to point of commencement as will more fully appear on the **Plan No. BP 271/58** deposited with the Director of Surveys and Mapping.

557 HUNHUKWE - MAAKE POLLING DISTRICT

Commencing at a point approximately 5km north east Khubu Syndicate borehole; being a point on the Kgalagadi North and Ghanzi constituencies boundary; the boundary runs eastwards along the said constituencies boundary to its intersection with Kang North polling district boundary; being a point 9km west of Longone syndicate borehole; thence south eastwards along the said polling district boundary to its intersection with Lehututu polling district boundary; thence being a point approximately 16km west of Tshiitshawe Syndicate borehole; thence south eastwards along the said polling district boundary to a point 1km north east of Tshotswe pan; thence north west to a point; thence north westward in a straight line for approximately 41km to a point approximately 4km south west of Khuduga syndicate borehole; thence northwards in a straight line for approximately 26km to a point of commencement as will more fully appear on the **Plan No. BP 271/58** deposited with the Director of Surveys and Mapping.

558 NCAANG - MONONG POLLING DISTRICT

Commencing at a point approximately 6km north west of Gemsbok syndicate borehole; being a point on Kgalagadi North and Ghanzi constituencies boundary, the boundary runs eastwards along the said constituencies to its intersection with Hunhukwe-Maake polling district boundary; being a point approximately 5km north

east Khubu Syndicate borehole; thence southwards, south westwards along the said polling district boundary to a point approximately 800m south of Sekonyane Kaekane borehole; thence south westwards in a straight line for approximately 30km to a point approximately 3km north west of Bohelabathwana Pan; being a point on Hukuntsi-Ncaang gravel road; thence north westwards along the said gravel road passing on the northern side of Ngwatle village to a point approximately 4km north west of Ngwatle village; thence northwards in a straight line to a point of commencement as will more fully appear on the **Plan No. BP 271/58** deposited with the Director of Surveys and Mapping.

559 HUKUNTSI NORTH POLLING DISTRICT

Commencing at a point approximately 5km north of Tshotswa pan; being a point on Ncaang-Monong and Hunhukwe-Maake polling districts boundary; the boundary runs to a point south eastwards along Hunhukwe-Maake polling district boundary passing on the western boundary of Lehututu polling district boundary to a point on old Hukuntsi-Lehututu road approximately 6km north east of Hukuntsi village; thence north westwards along the said road to a point approximately 300m north east of Lehutshelo Junior School; thence north westwards in a straight line for approximately 850m to a point on a tarred road towards Letsepa Wanderers football ground; thence north westwards along the said tarred road for approximately 400m to its intersection with a tarred road opposite new Botswana Police plot; thence north westwards along the said road to its intersection with a tarred road from Lehutshelo Junior School; thence south eastwards for approximately 200m along the said road to its intersection with a tarred road from south; thence south westwards along the said tarred road passing through the crossroads to its intersection with the road to Mosiwa Primary School; thence runs north westwards along the said tarred road for approximately 450m to its intersection with a sand road; thence south westwards along the said sandy road to its intersection with a tarred road to Makgakgane Primary School; thence southwards along the said tarred road for approximately 500m; thence westwards in a straight line for approximately 10km to its intersection with Hukuntsi-Zutshwa gravel road; being a point 1.3km north west of Ghukhwanne pan; thence north westwards in a straight line to the said pan; thence north westwards in a straight line to Kwakai Pan; thence north westwards in a straight line to Bahelabathwana Pan; thence north westwards in a straight line its intersection with Ncaang-Monong polling district boundary; thence north eastwards along the said polling district boundary to a point of commencement as will more fully appear on the **Plan No. BP 271/58** deposited with the Director of Surveys and Mapping.

560 HUKUNTSI SOUTH POLLING DISTRICT

Commencing at a point on old Hukuntsi-Lehututu road approximately 6km north east of Hukuntsi village; being a point on Lehututu and Hukuntsi north polling districts boundary the boundary runs south eastwards along Lehututu polling district to its intersection with Tshane polling district boundary; thence south westwards along Tshane polling district boundary to its intersection with Lokgwabe polling district boundary; thence south westwards along Lokgwabe to a point approximately 6km south west of Phuduhutswe pan; thence northwards in a straight line to its intersection with Hukunsti North and Ncaang-Monong polling districts boundary; thence generally south eastwards along Hukuntsi North polling district boundary to the point of commencement as will more fully appear on the **Plan No. BP 271/58** deposited with the Director of Surveys and Mapping.

561 NGWATLE - ZUTSHWA POLLING DISTRICT

Commencing at a point approximately 20km south west of Gangwe pan, being a point on the Kgalagadi North, Kgalagadi South constituencies boundary and Lokgwabe polling district boundary; the runs north westwards along the said constituencies boundary for approximately 90km; thence northwards in a straight line for approximately 120km to a pan on Kgalagadi North and Charleshill constituencies boundary; thence eastwards along the said constituencies boundary to its intersection with Ncaang-Monong polling district boundary; thence generally south eastwards along the said polling district boundary to its intersection with Hukuntsi North and Hukuntsi South polling districts boundary; thence southwards along the western boundaries of Hukuntsi South and Lokgwabe polling districts boundary to the point of commencement as will more fully appear on the Plan No. BP 271/58 deposited with the Director of Surveys and Mapping

562 UKHWI POLLING DISTRICT

Commencing at the intersection of Charleshill and Kgalagadi North constituencies boundary; the boundary runs eastwards along the said constituencies boundary to its intersection with Ngwatle-Zutshwa polling district boundary; thence southwards along the said polling district boundary to its intersection with Kgalagadi South and Kgalagadi North constituencies boundary; thence north westwards, northwards along Kgalagadi North constituency boundary to the point of commencement as will more fully appear on the **Plan No. BP 271/58** deposited with the Director of Surveys and Mapping.

CONSTITUENCY NO.59- K GALAGADI SOUTH

563 BRAY POLLING DISTRICT

Commencing at a point on Kgalagadi South constituency boundary, being the south western Beacon of Farm 8-JM, the boundary runs north eastwards along the eastern boundaries of farms 8-JM and 20-JM to the northern most Beacon of Farm 19-JM, thence north westwards along the western boundary of Farm 28-JM to its north western Beacon, thence northwards along the western boundaries of farms 28-JN, 38-JN and 33-JM to the north western Beacon of Farm 33-JM, being a point on the Jwaneng-Mabutsane and Kgalagadi South constituencies boundary, thence eastwards, south eastwards, southwards, south eastwards, eastwards, southwards, generally south westwards along Kgalagadi South constituency boundary to the point of commencement as will more fully appear on the **Plan No. BP 271/59** deposited with the Director of Surveys and Mappings.

564 KOKOTSHA POLLING DISTRICT

Commencing at a point approximately 2km south of Tswaitswai borehole; the boundary runs north westwards in a straight line for approximately 47km to its intersection with Kgalagadi South and Kgalagadi North constituencies boundary; being a point approximately 50km south east of the north eastern beacon of Trans-Frontier Park; thence eastwards, north east, northwards and eastwards along the said boundary to its intersection with Jwaneng-Mabutsane Constituency boundary; being a point approximately 18km northwest of Kokotsha; thence southwards, eastwards along Kgalagadi South and Jwaneng-Mabutsane Constituencies boundary to its intersection with the north eastern beacon of Farm 32-JM; being a point on Bray Polling District boundary; thence southwards, south eastwards, south westwards along the said boundary to the northern Beacon of Farm 8-JM; thence generally north westwards along the boundaries of Farms 20-JM, 23-JM, 26-JM to the south western beacon of Farm 26-JM; thence westwards in a straight line to the point of commencement as will more fully appear on the **Plan No. BP 271/59** deposited with the Director of Surveys and Mappings.

565 WERDA EAST POLLING DISTRICT

Commencing at a point South Eastern beacon of Werda clinic; being a point on a gravel road to Khakhea; the boundary runs north eastwards along the said gravel road on a straight line to the south western beacon of Farm 26-JM; being a point on Kokotsha Polling District boundary; thence south eastwards along the said boundary to the south eastern Beacon of Farm 20-JM, being a point on Bray Polling District boundary; thence south westwards along the said boundary to its intersection with Kgalagadi South Constituency boundary; thence north westwards along the said

boundary to the south western most beacon of Farm 1-JM;thence northwards along the boundary of the said farm for approximately 3km, being an intersection of Bray-Werda gravel road and Farm 1-JM; thence south westwards along the said gravel road to the point of commencement as will more fully appear on the **Plan No. BP 271/59** deposited with the Director of Surveys and Mappings.

566 WERDA WEST POLLING DISTRICT

Commencing at a point on the Kgalagadi South Constituency boundary, being the south western beacon of Farm 1-JM; being a point on Werda Polithe boundary runs generally westwards along the said boundary to a point approximately 20km west of Werda; thence Northwards in a straight line for approximately 10km to a point approximately 3km northeast of Jakaro Syndicate borehole; thence north westwards in a straight line to a point approximately 2km south of Tswaitswai borehole, being a point on Kokotsha Polling District boundary, thence north eastwards along the said boundary to its intersection with Werda East Poling District boundary; being the south western beacon of Farm 26-JM; thence south westwards, north eastwards and southwards to its intersection with constituency boundary; thence south westwards along the said boundary to the point of commencement as will more fully appear on the **Plan No. BP 271/59** deposited with the Director of Surveys and Mappings.

567 MAKOPONG POLLING DISTRICT

Commencing at a point on Kgalagadi South Constituency boundary approximately 20km west of Werda; being a point on Werda West Polling District boundary; the boundary runs generally south westwards along the said constituency boundary to a point approximately 650m south west of Tsane borehole; thence north westwards in a straight line for approximately 30km to the south western beacon of Farm JL-4 (K-Banyana); thence north westwards in a straight line along the western boundary of the said farm to its intersection with Kgalagadi South and Kgalagadi North constituencies boundary; being a point approximately 38km south east of the north eastern beacon of Trans-Frontier Park; thence eastwards along the said constituency boundary for approximately 13km; being a point on Kokotsha Polling District boundary; thence south eastwards along the said polling district boundary to a point approximately 2km south of Tswaitswai borehole; being a point on Werda West Polling District boundary; thence generally south eastwards along the said boundary to the point of commencement as will more fully appear on the **Plan No. BP 271/59** deposited with the Director of Surveys and Mappings.

568 DRAAIHOEK POLLING DISTRICT

Commencing at a point on Kgalagadi South Constituency boundary approximately 650m south west of Tsane borehole; being a point on Makopong Polling District

boundary; the boundary runs generally south westwards along the said constituency boundary to a point approximately 10km north east of Kisa; thence north westwards in a straight line to the south eastern beacon of Trans-Frontier Park; thence westwards along the boundary of the said park for approximately 30km; thence northwards for approximately 60km to a point approximately 8km south east of Khokhowe Pans; being a point on the Kgalagadi South and Kgalagadi North constituencies boundary; thence eastwards, southwards and eastwards along the said boundary to its intersection with Makopong Polling District boundary; thence generally south eastwards along the said polling district boundary to the point of commencement as will more fully appear on the **Plan No. BP 271/59** deposited with the Director of Surveys and Mappings.

569 MARALALENG - KISA POLLING DISTRICT

Commencing at a point on Kgalagadi South constituency boundary approximately 10km north east of Kisa; being a point on Maralaleng-Kisa Polling District boundary; the boundary runs generally south westwards along the said constituency boundary to a point approximately 400m south west of Ernest Rakolele's borehole; thence north westwards in a straight line for approximately 11km to Okwa No. 2 syndicate borehole, thence northwards in a straight line for approximately 40km to its intersection with Draaihoek Polling District boundary, being a point 2km north west of Moseletsane syndicate borehole; thence south eastwards along the said boundary to the point of commencement as will more fully appear on the **Plan No. BP 271/59** deposited with the Director of Surveys and Mappings.

570 OMAWENENO POLLING DISTRICT

Commencing at a point on the Kgalagadi South constituency boundary approximately 400m south west of Ernest Rakolele's borehole; being a point on Maralaleng-Kisa Polling District boundary; the boundary runs generally south westwards along the said constituency boundary to a point approximately 12km north east of McCarthy's Rust Border Gate, thence north westwards in a straight line for approximately 37km to a point approximately 2km north east of Maleshe; being a point on Tsabong-Tshane gravel road; thence generally north westwards along the said road to the south eastern corner of Trans-Frontier Park, being a point on Draaihoek Polling District boundary, thence south eastwards along the said boundary for approximately 50km, to a point 2km north west of Moseletsane borehole syndicate, being a point on Maralaleng-Kisa Polling district boundary, thence southwards along the said boundary to the point of commencement as will more fully appear on the **Plan No. BP 271/59** deposited with the Director of Surveys and Mappings.

571 TSABONG NORTH POLLING DISTRICT

Commencing at a point approximately 2km northwest of Diphofu Syndicate borehole; the boundary runs north westwards in a straight line for approximately 85km to a point approximately 30km west of the south eastern beacon of Trans-Frontier Park; being a point on Draaihoek Polling District boundary; thence eastwards along the said boundary to its intersection with Tsabong –Tshane road; being a point on Omaweneno Polling District boundary; thence generally south eastwards along the said boundary for approximately 70km to a point on Tsabong-Sekoma road(A20); being a point 6km north east of Tsabong Police station; thence generally south westwards along the said road to its intersection with Kgotla road(adjacent to Lady K bar); thence north westwards along the said road for approximately 200m to its intersection with Tsabong-Tshane road; thence generally north westwards along the said road to a point approximately 5km north west of Polka Guest House; thence south westwards in a straight line for approximately 3.5km to the point of commencement as will more fully appear on the **Plan No. BP 271/59** deposited with the Director of Surveys and Mappings.

572 TSABONG EAST POLLING DISTRICT

Commencing at a point along Tsabong-Sekoma road approximately 6km north east of Tsabong Police station; being a point on Omaweneno and Tsabong North Polling Districts; the boundary runs south eastwards along Omaweneno Polling District boundary to its intersection with Kgalagadi South Constituency boundary; thence south westwards along the said boundary to a point 6km north of McCarthy's Rust Border Gate; thence north westwards in a straight line for approximately 12km; being BPC high voltage power tower no. 63; thence south west in a straight line for approximately 2km to a point on Tsabong-McCarthy's road; being a point approximately 13km north west of McCarthy's Rust; thence north westwards along the said road to its intersection with Tsabong-Sekoma road; thence north eastwards along the said road to point of commencement as will more fully appear on the **Plan No. BP 271/59** deposited with the Director of Surveys and Mappings

573 TSABONG SOUTH POLLING DISTRICT

Commencing at the intersection of Tsabong–Bokspits and Tsabong-McCarthy's Rust roads; being a point on Tsabong East Polling District boundary; the boundary runs generally south eastwards along the said boundary to its intersection with Rophi road; thence south westwards along the said road to its intersection with Tsabong-Bokspits road; thence south westwards along the said road for approximately 300m; thence north westwards in a straight line for approximately 1km; being a point approximately 2.5km southwest of the most western beacon Tsabong airstrip ; thence north westwards in a straight line for approximately 2.5km; being a point approximately 3km south west of Tsabong-Bokspits and Tsabong-MC Cathy's Rust Roads

intersection; thence north westwards in a straight line for approximately 5.5km to a point approximately 2km northwest of Diphofu syndicate borehole; being a point on Tsabong North Polling District; thence north eastwards, south eastwards along the said boundary to its intersection with Tsabong-Sekoma road; thence south westwards along the said road to the point of commencement as will more fully appear on the **Plan No. BP 271/59** deposited with the Director of Surveys and Mappings.

574 MAUBELO - MCCARTHY'S RUST POLLING DISTRICT

Commencing at a point on Kgalagadi South constituency boundary approximately 6km north of McCarthy's Rust Border Gate; the boundary runs generally south westwards along the said constituency boundary to a point approximately 40km south west of Tsabong Village; thence north westwards in a straight line to the northern most beacon of Trans-Frontier Park; being a point on the Kgalagadi South and Kgalagadi North constituencies boundary; thence south eastwards along the said constituencies boundary to a point 30km west of the north eastern beacon of Trans-Frontier Park; being a point on Draaihoek Polling District boundary, thence southwards along the said boundary to a point approximately 30km west of the south eastern beacon of Trans-Frontier Park; being a point on Tsabong North Polling District boundary; thence south eastwards along the said boundary for approximately 85km to a point 2km northwest of Diphofu Syndicate borehole; being a point on Tsabong South Polling District boundary; thence south eastwards, eastwards along the said boundary to its intersection with Tsabong East Polling District boundary to the point of commencement as will more fully appear on the **Plan No. BP 271/59** deposited with the Director of Surveys and Mappings.

575 BOGOGOBO – KOLONKWANENG POLLING DISTRICT

Commencing at a point approximately 40km north west of Tsabong Village; being a point on the Kgalagadi South constituency boundary and Maubelo-McCarthy's Rust Polling District boundary; the boundary runs generally south westwards along the said constituency boundary to a point approximately 3km east of Middlepits Village; thence north westwards in a straight line to the south eastern Beacon of Lobu Ranch, thence north westwards along the eastern boundary of the said ranch to its north eastern Beacon; thence north westwards for approximately 70km in a straight line to its intersection with Trans-Frontier Park; being a point approximately 30km north of Khawa, thence north eastwards along the boundary of the said park for approximately 40km; being a point on Maubelo-McCarthy's Rust Polling District boundary; thence south eastwards along the said boundary to the point of commencement as will more fully appear on the **Plan No. BP 271/59** deposited with the Director of Surveys and Mappings.

576 MIDDLEPITS POLLING DISTRICT

Commencing at a point on the Kgalagadi South Constituency boundary approximately 3km east of Middlepits; being a point on Bogogobo-Kolonkwaneng Polling District boundary; the boundary runs westwards along the said constituency boundary to a point approximately 6km; being a point approximately 800m southwest of the western most beacon of Middlepits airstrip; thence north eastwards along the western boundary of the said airstrip to its north western beacon; thence north westwards in a straight line to its intersection with the north eastern beacon of Lobu Ranch; being a point on Bogogobo-Kolonkwaneng Polling District boundary; thence south eastwards along the said boundary to the point of commencement as will more fully appear on the **Plan No. BP 271/59** deposited with the Director of Surveys and Mappings.

577 KHUIS POLLING DISTRICT

Commencing on a point on Kgalagadi South constituency boundary at a point approximately 800m south west of Middlepits airstrip; being a point on Middlepits Polling District boundary; the boundary runs westwards along the said constituency boundary to a point approximately 6km north east of Gakhibane; thence north westwards in a straight line for approximately 170km to a point approximately 30km south west of Khwae pan; being a point on Kgalagadi South constituency boundary; thence generally northwards; being a point along the said boundary to the northern most beacon of Kgalagadi Trans-fronteir park; being a point on Maubelo-McCarthy's Rust Polling District; thence south eastwards along the said boundary in a straight line for approximately 240km to its intersection with Bogogobo-Kolonkwaneng Polling District boundary; thence south westwards, south eastwards along the said boundary to its intersection with Middlepits Polling district boundary; thence south westwards along the said boundary to the point of commencement as will more fully appear on the **Plan No. BP 271/59** deposited with the Director of Surveys and Mappings.

578 GAKHIBANE POLLING DISTRICT

Commencing at a point on Kgalagadi South Constituency boundary 6km north east of Gakhibane; being a point on Khuis Polling District boundary; the boundary runs generally south westwards along the said constituency boundary to a point approximately 12km south west of Direshtaneng borehole; thence north westwards in a straight line for approximately 40km to a point approximately 6km south west of Tsholetsa borehole syndicate; thence north eastwards in a straight line for approximately 40km to a point approximately 23km south east of Khawa; being a point on Khuis Polling District boundary; thence south eastwards along the said boundary to the point of commencement as will more fully appear on the **Plan No. BP 271/59** deposited with the Director of Surveys and Mappings.

579 KHAWA POLLING DISTRICT

Commencing at a point approximately 23km south east of Khawa, being a point on Gakhibane and Khuis Polling districts boundary; the boundary runs south westwards along the said Polling District boundary to a point approximately 6km south west of Tsholetsa borehole syndicate; thence north westwards in a straight line to its intersection with the Kgalagadi South constituency boundary; being a point approximately 30km north east of Two Rivers; thence generally north westwards along the said constituency boundary to a point approximately 30km south west of Khwae Pan; being a point on Khuis Polling District boundary, thence south eastwards along the said boundary to the point of commencement as will more fully appear on the **Plan No. BP 271/59** deposited with the Director of Surveys and Mapping.

580 VAALHOEK-RAPPLESPAN POLLING DISTRICT

Commencing at a point on Kgalagadi South Constituency boundary approximately 12km south west of Diretshane borehole; being a point on Gakhibane Polling district; the boundary runs generally south westwards along the said constituency boundary to a point approximately 1km north east of Bokspits; thence north westwards in a straight line for approximately 1km to a point approximately 5km from Bokspits border gate; thence north eastwards in a straight line for approximately 60km to its intersection with Khawa Polling District; being a point approximately 17km east of Tshane pan; thence south eastwards along the boundaries of Khawa and Gakhibane Polling Districts to the point of commencement as will more fully appear on the **Plan No. BP 271/59** deposited with the Director of Surveys and Mappings.

581 BOKSPITS POLLING DISTRICT

Commencing at a point on Kgalagadi South Constituency boundary approximately 1km north east of Bokspits; being a point on Vaalhoek-Rapplespan Polling District boundary; the boundary runs generally north westwards along the said constituency boundary to a point approximately 2km south of Geelpits borehole; thence eastwards in a straight line for approximately 17km to its intersection with Vaalhoek-Rapplespan Polling District boundary; being a point approximately 20km north east of Bokspits border gate; thence south westwards along the said polling district boundary to the point of commencement as will more fully appear on the **Plan No. BP 271/59** deposited with the Director of Surveys and Mappings.

582 STRUIZENDAM POLLING DISTRICT

Commencing at a point on Kgalagadi South constituency boundary approximately 2km south west of Geelpits borehole; being a point on Bokspits Polling District boundary; the boundary runs generally northwards along the said constituency boundary to a point approximately 30km north east of Two Rivers -Trans-Frontier park entrance; being a point on Khawa Polling District boundary; thence south eastwards along the said polling district boundary to its intersection with Vaalhoek-Rapplespan Polling District boundary;thence south westwards to its intersection with Bokspits Polling District boundary; thence westwards along the said boundary to the point of commencement as will more fully appear on the **Plan No. BP 271/59** deposited with the Director of Surveys and Mappings.

CONSTITUENCY NO. 60. GHANZI

583 GROOTLAAGTE POLLING DISTRICT

Commencing at the South West Beacon of Farm 1-NK, being a point of Ghanzi constituency boundary; the boundary runs due North, due East along the said constituency boundary to a point where Grootlaagte valley crosses the said constituency boundary; thence southwards in a straight line for approximately 45km to the North western beacon of farms 157-NK; thence southwards along the eastern boundaries of farms 156-NK,142-NK,25-NK and 26-NK to its intersection with the old Ghanzi-Mamuno gravel Road; thence westwards along the said road to north eastern beacon of farm 22-NK; thence generally southwards along the eastern boundary of farms 22-NK, 21-NK, 20-NK and 19-NK to the south east beacon of farm 19-NK, thence westwards along the Southern boundary of farms 19-NK, 18-NK, 9-NK,8-NK and 1-NK to the point of commencement as will more fully appear on the **Plan No. BP 271/60** deposited with the Director of Surveys and Mapping in Gaborone.

584 QABO - NORTH WESTERN FARMS POLLING DISTRICT

Commencing at a point where Grootlaagte valley crosses the constituency boundary; being a point on Ghanzi Constituency and Grootlaagte Polling District boundary; the boundary runs due east along the said constituency boundary to the north eastern beacon of farm 193-NL,thence southwards along the eastern boundary of the said farm to its south eastern beacon; thence westwards along the southern boundary of farm 193-NL to the north eastern beacon of farm 107-NL; thence southwards along the eastern boundaries of farms 107-NL, 108-NL and 109-NL to its intersection with Ghanzi-Maun road (A3); thence south westwards along the said road to its intersection with the southern boundary Farm 109-NL; thence westwards along the southern boundary of farm 109-NL to the north eastern Beacon of farm 103-NL, thence southwards along the eastern boundary of the said farm to its south eastern beacon;

thence westwards along the southern boundaries of farms 103-NL, 102-NL, 101-NL and 149-NK to the south western Beacon of farm 149-NK, thence southwards along the eastern boundary of farm 148-NK to its south western beacon; thence southwards along the eastern boundaries of farms 58-NK, 59-NK and 55-NK to the south eastern beacon of 55-NK; thence westwards along the southern boundaries of farms 55-NK, 48-NK, 46-NK and 37-NK to the south-western beacon of farm 37-NK; thence northwards along the western boundary of the said farm to its north western beacon; thence westwards along the southern boundary of farm 143-NK to its south western beacon; being a point on Grootlaagte Polling District boundary; thence northwards along the said boundary to the point of commencement as will more fully appear on the **Plan No. BP 271/60** deposited with the Director of Surveys and Mapping in Gaborone.

585 KUKE-NORTH EASTERN FARMS POLLING DISTRICT

Commencing on the north eastern beacon of Farm 193-NL; being a point on the constituency and Qabo-North Western Farms Polling District boundary; the boundary runs due east, South Eastwards, along the said constituency boundary to its intersection with Liteahau Valley; thence generally south westwards along the said valley to its intersection with the eastern boundary of Farm 229-NL, thence Northwards, westwards along the said farm boundary to its North Western Beacon; thence generally Northwards along the Eastern boundaries of farms 181-NL, 182-NL, 183-NL, 184-NL, 185-NL and 161-NL to the North Eastern beacon of farm 161-NL, thence Westwards along the Southern boundaries of Farms 160-NL, 154-NL, 100-NL, 94-NL to the South-Western Beacon of Farm 94-NL thence; North-westwards along the Western boundary of Farms 94-NL to the south eastern beacon of farm 103-NL; being a point on Qabo-North Western Farms Polling District boundary; thence generally north eastwards along the said polling district boundary to the point of commencement as will more fully appear on the **Plan No. BP 271/60** deposited with the Director of Surveys and Mapping in Gaborone.

586 D'KAR- SOUTH EASTERN FARMS POLLING DISTRICT

Commencing at the south eastern beacon of Farm 103-NL; being a point on Qabo-North Western Farms and Kuke-North Eastern Farms Polling Districts boundary; the boundary runs generally south eastwards along Kuke-North Eastern Farms Polling District boundary to the north western beacon of Farm 229-NL; thence westwards along the Southern boundaries of farms 181-NL, 128-NL and 127-NL to the South Western Beacon of farm 127-NL; thence northwards along the Western boundary of farm 127-NL to its North Western Beacon, thence Westwards along the Southern boundaries of farms 88-NL, 87-NL, 77-NL, 74-NK, 73-NK and 64-NK to the south Western beacon of farm 64-NK; thence northwards along the Western boundaries of farms 64-NK and 65-NK to the south eastern beacon of Farm 55-NK, being a point on

Qabo-North Western Farms Polling District Boundary; thence generally north eastwards along the said polling district boundary to the point of commencement as will more fully appear on the **Plan No. BP 271/60** deposited with the Director of Surveys and Mapping in Gaborone.

587 MORAMA POLLING DISTRICT

Commencing on the south eastern beacon of farm 55-NK; being a point on Qabo-North Western Farms and D'kar-South Eastern Farms Polling Districts, the boundary runs southwards along the western boundary of D'kar-South Eastern Farms Polling District boundary to the south western beacon of farm 64-NK; thence westwards along the southern boundaries of farms 62-NK and 52-Nk to the south western beacon of farm 52-NK; thence northwards along the boundary of the said farm to its north western beacon; thence north-westwards in a straight line for approximately 2.2kms to the north eastern corner of Ghanzi cemetery; being a point on Duxwae road; thence westwards along the said road to its intersection with Sepankane road; thence northwards along the said road to its intersection with Pegasegwana road; thence westwards along Pegasegwana road to its intersection with Ghanzi-Maun road (A3), thence generally north-eastwards along the said road to the north western beacon of farm 60-NK, thence eastwards along the northern boundary of the said farm to the point of commencement as will more fully appear on the **Plan No. BP 271/60** deposited with the Director of Surveys and Mapping in Gaborone.

588 KABAKAE POLLING DISTRICT

Commencing at the intersection of Ghanzi-Maun road (A3) and old Ghanzi-Kang gravel road, the boundary runs northwards along Ghanzi-Maun A3 road to its intersection with Pegasegwana road being a point on Morama Polling District boundary, thence generally south eastwards along the said polling district boundary to the south western beacon of farm 52-NK; being a point on the north eastern beacon of farm 50-NK; thence north westwards along the said to the point of commencement as will more fully appear on the **Plan No. BP 271/60** deposited with the Director of Surveys and Mapping in Gaborone.

589 GHANZI TOWNSHIP CENTRAL POLLING DISTRICT

Commencing at the intersection of Reginald Vize Drive and Henry Jankie Drive; the boundary runs south eastwards along Reginald Vize Drive to its intersection with Ghanzi-Maun road (A3), thence southwards along Ghanzi-Maun road (A3) to its intersection with a road passing on the northern boundary of Plot 9333; thence generally westwards, along the said road to its intersection with a road to Hill Talk Night Club; thence southwest wards along the said road to its intersection with a road passing on the eastern side of Kgaphamadi Primary School; thence north westwards

along the said road to the four way intersection opposite northern Beacon of Kgaphamadi Primary School; thence north eastwards along the tarred road to its intersection with Tsootsha Drive; being a point on a gravel that passes on the western side of Ghanzi Day Care; thence north eastwards along the said gravel road to its intersection with a tarred road that passes on the southern side of Ghanzi Primary School; thence eastwards along the said road to its intersection with a tarred road passing on the eastern side of Ghanzi Prison Staff Houses; thence north eastwards along the said road to its intersection with Phofu Road; thence north westwards along Phofu Road to its intersection with Henry Jankie Drive; thence north eastwards along the said drive to the point of commencement as will more fully appear on the **Plan No. BP 271/60** deposited with the Director of Surveys and Mapping in Gaborone.

590 TSHABANTSA-MOLAPO POLLING DISTRICT

Commencing at the intersection of the Henry Jankie drive with Ghanzi-Maun road (A3); the boundary runs south-westwards along Ghanzi-Maun (A3) road to its intersection with Reginald Vize drive; being a point on Ghanzi Township Central Polling District; thence north-westwards along the said polling district boundary to its intersection with Kautsha Crescent; thence generally north westwards along the said crescent its intersection with a tarred road; thence generally north westwards along the said tarred road to its intersection with a paved road to Ghanzi Show Ground; thence north westwards along the said tarred road to its intersection with road passing on the eastern side of Ghanzi Show Ground; thence north eastwards along the said tarred road to its intersection with a tarred road passing on the southern side of Pioneer Academy; thence north westwards in a straight line for approximately 430meters up to the northern most beacon of plot 7697; thence northwards in a straight line to the north western beacon of plot 7829; thence north eastwards along the western boundaries of plots 7829 and 7847 to the north western Beacon of Plot 7860; thence south westwards along the boundaries of plots 7860, 7870 up to 7875 to its intersection with a tarred road passing in front of Ghanzi Senior Secondary School; thence south eastwards along the said tarred road to its intersection with Henry Jankie Drive; thence generally north eastwards along the said drive to its point of commencement as will more fully appear on the **Plan No. BP 271/60** deposited with the Director of Surveys and Mapping in Gaborone.

591 MERITING POLLING DISTRICT

Commencing on the north eastern beacon of farm 45-Nk; being a point on the Qabo-North Eastern Farms Polling District boundary; the boundary runs eastwards along the said polling district boundary to the north western beacon of Farm 60-NK; being a point on Morama Polling District boundary; thence generally south westwards along Morama Polling District boundary to its intersection with Tshabantsha-Molapo Polling District boundary; thence generally north westwards along Tshabantsha-Molapo

Polling District boundary to the north western beacon of plot 7860; thence north westwards in a straight line for approximately 4km to the south eastern beacon of Farm 39-NK; thence northwards along the eastern boundaries of Farms 39-NK and 45-NK to the point of commencement as will more fully appear on the **Plan No. BP 271/60** deposited with the Director of Surveys and Mapping in Gaborone.

592 BOSELE POLLING DISTRICT

Commencing at the north eastern beacon of farm 45-Nk; being a point on Qabo-North Western Farms and Meriting Polling Districts; the boundary runs south eastwards along the Meriting Polling District boundary to its intersection with Tshabantsa-Molapo Polling District boundary; thence generally southwards along Tshabantsa-Molapo Polling District boundary to its intersection with Henry Jankie Drive; thence south westwards along the said drive to its intersection with the Old Ghanzi-Mamuno gravel road; thence westwards along the said gravel road to its intersection with the western boundary of farm 26-NK; being a point on Grootlaagte Polling District boundary; thence northwards along the said polling district boundary to its intersection with Qabo-North Western Farm Polling District boundary; thence generally south eastwards along the Qabo-North Western Farm Polling District boundary to the point of commencement as will more fully appear on the Plan No. BP 271/60 deposited with the Director of Surveys and Mapping in Gaborone.

593 GHANZI TOWNSHIP WEST POLLING DISTRICT

Commencing at the intersection of old Ghanzi-Mamuno gravel road with the eastern boundary of Farm 26-NK being a point on the Bosele Polling District boundary; the boundary runs eastwards along the said polling district boundary to its intersection with Ghanzi Township Central Polling District boundary; thence generally south westwards along the said polling district boundary to the four way junction on the northern most beacon of Kgaphamadi Primary School; thence north-westwards along the tarred road passing in front of St Anne Church to its intersection with Kgosi Kaome way, thence south-westwards along Kgosi Kaome way to its intersection with the eastern boundary of Ghanzi Primary Hospital; thence northwards, westwards, southwards along the Ghanzi Primary Hospital boundary to its south-western beacon of the said hospital; thence south-westwards in a straight line for approximately 9.5km to the north eastern beacon of farm 41-NK; thence southwards along the eastern boundary of farms 41-NK and 42-NK to the south-eastern beacon of 42-NK; thence westwards along the southern boundaries of Farms 42-NK, 33-NK and 28-NK to the south-western beacon of farm 28-NK; being a point on Grootlaagte Polling District boundary; thence generally north eastwards along the said polling district boundary to the point of commencement as will more fully appear on the **Plan No. BP 271/60** deposited with the Director of Surveys and Mapping in Gaborone.

594 GHANZI TOWNSHIP SOUTH POLLING DISTRICT

Commencing at an intersection of a road passing on the Northern boundary of Plot 9333 with Ghanzi- Maun road (A3); the boundary runs generally southwards along the Ghanzi-Maun road (A3) to its intersection with Trans Kalahari road (A2, junction 44); thence westwards along the A2 road to a point a point approximately 350 Metres south of the south western most beacon of Farm 7-MK; thence northwards in a straight line along the western boundary of farm 7-MK to its north-western beacon and south eastern beacon of 30-NK; thence westwards along southern boundary of farm 30-NK to its south western beacon; thence northwards along western boundaries of farms 30-NK and 29-NK to the north western beacon of Farm 29-NK being a point on Ghanzi Township West Polling District boundary; thence generally north eastwards along the boundary of the said polling district to its intersection with Ghanzi Township Central Polling District boundary, thence generally eastwards along the said polling district boundary to the point of commencement as will more fully appear on the **Plan No. BP 271/60** deposited with the Director of Surveys and Mapping in Gaborone.

595 CHOBOKWANE POLLING DISTRICT

Commencing on the north western Beacon of Farm 1-MK, being a point on the Ghanzi constituency and Grootlaagte Polling District boundary; the boundary runs generally eastwards along the said polling district boundary to its intersection with Ghanzi Township South polling district; thence generally south east wards along Ghanzi Township South Polling District to the intersection of Ghanzi-Maun road (A3) and Trans Kalahari Highway (A2); thence south-eastwards along the highway to a point approximately 400meters east of south eastern beacon of 44-Mk; thence westwards in a straight line along the southern boundaries of Farms 44-MK, 45-MK, 46-MK, 47-MK, 48-MK, 49-MK, 50-MK, 51-MK, 52-MK, 53-MK, 54-MK, 55-MK and 56-MK to the north eastern beacon of Farm 58-MK, thence southwards to the south eastern beacon of the said farm being a point of the constituency boundary, thence westwards, northwards, eastwards, northwards along the said Constituency Boundary to the point of commencement as will more fully appear on the **Plan No. BP 271/60** deposited with the Director of Surveys and Mapping in Gaborone.

596 WEST HANAHAI POLLING DISTRICT

Commencing at the point of intersection of Ghanzi-Maun (A3) road with the old Ghanzi-Kang gravel road; the boundary runs southwards along the said gravel road to its intersection with Trans-Kalahari Highway (A2); thence north westwards along the said Highway to the point of commencement as will more fully appear on the **Plan No. BP 271/60** deposited with the Director of Surveys and Mapping in Gaborone.

597 EAST HANAHAI POLLING DISTRICT

Commencing at the north eastern beacon of Farm 178-NL; being a point on D'kar-South Eastern Farms; the boundary runs southwards along the eastern boundary of the said Farm to its south-eastern beacon; thence westwards along the southern boundary of the said Farm to the north eastern beacon of Farm 222-NL; thence southwards along the eastern boundary of Farms 222-NL and 223-NL to the south eastern beacon of Farm 223-NL; thence southwards in a straight-line for approximately 44km to the confluence of Hanahai Valley and Okwa Valley; thence westwards along Okwa Valley to its confluence of the said Valley and Buitsevango valley, thence generally south west wards along Buitsevango valley to its intersection with Trans-Kalahari Highway (A2); thence north westwards along the said highway to its intersection with the old Ghanzi-Kang gravel road; being a point on West Hanahai Polling District boundary; thence generally north-westwards along the said polling district boundary to its intersection with Kabakae Polling District boundary; thence eastwards along said polling district boundary to its intersection with Morama Polling District boundary; thence eastwards along Morama Polling District Boundary to its intersection with D'kar-South Eastern farms Polling District boundary; thence south eastwards along the said polling district boundary to the point of commencement as will more fully appear on the **Plan No. BP 271/60** deposited with the Director of Surveys and Mapping in Gaborone.

598 NEW XADE WEST POLLING DISTRICT

Commencing at the north western beacon of Farm 229-NL; being a point on D'kar-South Eastern Farms Polling District boundary and Kuke-North eastern Farms Polling District boundary, the boundary runs north-eastwards along Kuke-North Eastern Farms Polling District boundary and Letiahau valley to its intersection with the western boundary of Central Kalahari Game Reserve (CKGR); thence southwards along the said Game Reserve boundary to its intersection with the New Xade- CKGR road; thence generally north westwards along the said gravel road for approximately 40km to a point approximately 1.7km south of the north western beacon of Plot No. 1362; thence approximately 100meters to the most eastern corner of Plot No. 1445; thence south westwards along a road passing on the southern boundaries of plot 1445 and 1447 to its intersection with a road passing on the western boundary of 1437; thence north westwards along the said road to its intersection with a road passing on the southern boundary of Plot No. 85; thence south westwards along a gravel road passing on the southern boundaries of Plot No. 85 and Plot No. 23 to its intersection with the road on the western boundary of Plot No. 23; thence northwards along the said gravel road to its intersection with a New Xade- Ghanzi gravel road; thence generally north westwards along the said gravel road to its intersection with East Hanahai Polling District boundary; thence northwards along the said polling district boundary to its intersection with D'Kar Polling District boundary; thence eastwards along D'Kar Polling

District boundary to the point of as will more fully appear on the **Plan No. BP 271/60** deposited with the Director of Surveys and Mapping in Gaborone.

599 NEW XADE EAST POLLING DISTRICT

Commencing at the point of confluence of Okwa valley with Hanahai valley; being a point on East Hanahai Polling District boundary; the boundary runs northwards along the said polling district boundary to its intersection with New Xade West Polling District boundary; thence south eastwards, northwards along New Xade West Polling District boundary to its intersection with Kuke-North Eastern Farms Polling District boundary; thence generally north eastwards along Kuke-North Eastern Farms Polling District boundary to its intersection with Ghanzi-Constituency Polling District boundary; thence south eastwards, south westwards , westwards to the south western beacon of Central Kalahari Game Reserve (CKGR); thence northwards along the said reserve boundary to its intersection with Okwa Valley thence generally westwards along the said valley to the point of commencement as will more fully appear on the **Plan No. BP 271/60** deposited with the Director of Surveys and Mapping in Gaborone.

600 KACQAE POLLING DISTRICT

Commencing at a the south western beacon of Central Kalahari Game Reserve (CKGR); being a point on New Xade East Polling District boundary and Ghanzi Constituency boundary; the boundary runs westwards along the said constituency boundary to its intersection with Trans-Kalahari Highway (A2); thence north westwards along the said highway to its intersection with East Hanahai Polling District boundary; thence generally north eastwards along East Hanahai Polling District boundary to its intersection with New Xade East Polling District boundary; thence eastwards, southwards along New Xade East Polling District boundary to the point of commencement as will more fully appear on the **Plan No. BP 271/60** deposited with the Director of Surveys and Mapping in Gaborone.

601 BERE POLLING DISTRICT

Commencing at the South eastern beacon of Farm 58-MK, being a point on Chobokwane Polling District and Ghanzi Constituency boundary; the boundary runs eastwards along the said polling district boundary to its intersection with Kacgae Polling District boundary; thence eastwards along Kacgae Polling District boundary to its intersection with Ghanzi Constituency boundary; thence westwards, northwards along the said Constituency boundary to the point of commencement as will more fully appear on the **Plan No. BP 271/60** deposited with the Director of Surveys and Mapping in Gaborone.

CONSTITUENCY NO. 61 CHARLESHILL

602 KARAKUBIS POLLING DISTRICT

Commencing at point near the most western beacon of farm 187-MJ being a point on the Charleshill constituency boundary; the boundary runs due east along the said constituency boundary to its intersection with the dirt road to Highway borehole; thence southwest wards for approximately 30 km in a straight line to a point 3km east of Gaebuse's borehole; thence southeast wards for approximately 8 km in a straight line to a point approximately 3km south east of Obakile Maipakelo's borehole; thence westwards for approximately 25km in a straight line to a point approximately 5km south west of Dithemo's borehole; thence due north for approximately 11 km to most southeast beacon of farm 195-MJ; thence westwards along the northern boundaries of farm 195-MJ and 196-MJ to its intersection with Trans Kalahari highway; thence northwards along the western boundaries of farm 189-MJ,188-MJ and 187-MJ to the point of commencement as will more fully appear on the **Plan No. BP 271/61** deposited with the Director of Surveys and Mapping.

603 CHARLESHILL EAST POLLING DISTRICT

Commencing at a point approximately 1km southwards of Charleshill village being a point along the Charleshill- Ncojane road; the boundary runs northwest wards along the said road, to its intersection with Trans-Kalahari highway; thence eastwards along Trans-Kalahari highway to a point being the most south beacon of farm 177-MJ; thence generally northwards along the western boundaries of farms 178-MJ, 179-MJ and 180-MJ to its intersection with Charleshill constituency boundary; thence due east along the said constituency boundary to its intersection with Karakubis polling district boundary; thence generally southeast wards along the said polling district boundary to a point 8 km south of most eastern beacon of farm 195-MJ;

thence generally west in a straight line, to a point approximately 150m south of Dryhoek borehole; thence due west to the point of commencement as will more fully appear on the **Plan No. BP 271/61** deposited with the Director of Surveys and Mapping.

604 CHARLESHILL WEST POLLING DISTRICT

Commencing at a point approximately 10 km south of Mamuno border post being a point on the Charleshill constituency boundary runs due north for approximately 40 km, east for approximately 25 km along the said constituency boundary to its intersection Charleshill east polling district boundary; thence generally south west along the said polling district boundary to a point approximately 1 km south of Charleshill village; thence westwards for approximately 3 km, southwest wards for

approximately 6 km, westwards for approximately 3 km to the point of commencement as will more fully appear on the Plan No. BP 271/61 deposited with the Director of Surveys and Mapping.

605 MAKUNDA POLLING DISTRICT

Commencing at a point approximately 10km south of Mamuno Border post being an intersection point for Charleshill west polling district and the Charleshill constituency boundary; the boundary runs generally east along the Charleshill west polling district boundary to its intersection with Charleshill east polling district boundary; thence eastwards along the Charleshill east polling district boundary to its intersection with Karakubis polling district boundary; thence southwards for approximately 20 km in a straight line point approximately 100 m east of Tjondunu borehole; thence southwest wards for approximately 24 km in a straight line to a point 1 km south east of Otjiperongo borehole; thence generally westwards for approximately 45 km in a straight line to its intersection with the Charleshill constituency boundary; thence northwards in a straight line to the point of commencement as will more fully appear on the **Plan No. BP 271/61** deposited with the Director of Surveys and Mapping.

606 NEW XANAGAS POLLING DISTRICT

Commencing at a point approximately 2 km south of the eastern intersection of Charleshill east and Makunda polling districts boundary being a point on Karakubis polling district boundary; thence generally eastwards for approximately 25km in a straight line to a point approximately 2 km north east of Mankgane's borehole; thence generally southwards for approximately 41 km in a straight line to the most south beacon of farm TG1053-MJ; thence eastwards to its intersection with Kalkfontein-Mestimantsho gravel road; thence southwards along the said road to the most south beacon of farm 220-MJ; thence westwards along the southern boundaries of farm 221-MJ, 223-MJ to the most south beacon of farm 224-MJ; thence generally northwards to the most north beacon of farm 210-MJ; thence generally north east in a straight line to its intersection with Makunda polling district boundary; thence generally northwards along the said polling district boundary the point of commencement as will more fully appear on the **Plan No. BP 271/61** deposited with the Director of Surveys and Mapping.

607 KOLE POLLING DISTRICT

Commencing at point 17km north of the intersection of Charleshill and Kgalagadi North constituencies boundary being a point approximately 3km south west of Masaa borehole; thence due north for approximately 51 km in a straight line along the Charleshill constituency boundary to its intersection with Makunda polling district boundary; thence eastwards along the said polling district boundary to its intersection

with New Xanagas polling district boundary; thence generally south west along the said polling district boundary to the most south beacon of farm 224-MJ; thence generally southwards along the western boundaries of farms 230-MJ, 245-MJ, 1-LJ and 8-LJ to the most northwest beacon of farm 15-LJ; thence generally westwards to its intersection with Charleshill-Ncojane tarred road at Nxwale pan; thence south westwards for approximately 16 km in a straight line to a point approximately 2 km south west of Diphone's borehole; thence westwards in straight line to the point of commencement as will more fully appear on the **Plan No. BP 271/61** deposited with the Director of Surveys and Mapping.

608 NCOJANE-METSIMANTSO POLLING DISTRICT

Commencing at the intersection of Charleshill and Kgalagadi North constituencies boundary being a point on the Botswana- Namibia international boundary; the boundary runs due north along the Charleshill constituency boundary to its intersection with Kole polling district boundary; thence generally north eastwards along the said polling district boundary to its intersection with New Xanagas polling district boundary; thence due east along the northern boundaries of farms 230-MJ to 237-MJ to the most eastern beacon of farm 237-MJ being a point of Charleshill and Ghanzi Constituencies boundary; thence generally southwards along the said constituency boundary to its intersection with Kgalagadi North constituency boundary; thence westwards along the said constituency boundary to the point of commencement as will more fully appear on the Plan No. BP 271/61 deposited with the Director of Surveys and Mapping.

609 KALKFONTEIN POLLING DISTRICT

Commencing at a point approximately 2km north of Highway borehole being a point on the Charleshill constituency boundary; the boundary runs due east for approximately 16 km to its intersection with Ghanzi constituency boundary; thence southwards along the said constituency boundary to its intersection with Ncojane-Metsimantsho polling district boundary; thence westwards along the said polling district boundary to its intersection with New Xanagas polling district boundary; thence northwards along the said boundary to its intersection with Karakubis polling district boundary; thence generally north eastwards along the said polling district boundary to the point of commencement as will more fully appear on the Plan No. BP 271/61 deposited with the Director of Surveys and Mapping.

CONSTITUENCY No. 01 CHOBE

POLLING DISTRICT

001 CHOBE ENCLAVE WEST

POLLING STATION

0001 Parakarungu Primary School
0002 Parakarungu Kgotla
0003 Tent at Chituza Kgotlana
0004 Satau Primary School
0005 Satau Kgotla
0006 Tent at Masanzu
0007 Tent at Iwunga Kgotlana
0008 Tent at Linyati Wildlife Camp

002 CHOBE ENCLAVE CENTRAL

0009 Kachikau Primary School
0010 Liswaani Junior Secondary School
0011 Kachikau Kgotla
0012 Tent at Savuti Wildlife Camp

003 CHOBE ENCLAVE EAST

0013 Kavimba Primary School
0014 Community Hall
0015 Tent at Seriba Lands
0016 Mabele Primary School
0017 Tent at Muchenje Mobile Clinic
0018 Tent at Mabele Tower
0019 Tent at Izii Kgotlana
0020 Tent at Ngoma Border Post

004 KASANE NORTH

0021 Kasane Primary School
0022 Chobe Junior Secondary School
0023 Kasane Kgotla
0024 Red Cross
0025 Tent at Library

005 KASANE SOUTH

0026 Plateau Primary School
0027 Tent Plateau Kgotla
0028 UCCSA Church
0029 Tent at Open Space behind Plot 825

006 KAZUNGULA WEST

0030 New Kazungula Primary School
0031 Tent at Flowertown Water Tanks
0032 Apostolic Faith Mission Church
0033 Tent at Open Space Plot 4837

007 KAZUNGULA EAST

0034 Kazungula Primary School
0035 The Old Apostolic Church
0036 Kazungula Kgotla
0037 Tent at Open Space Praise and
Worship Tabernacle Church
0038 African Faith Mission Church

008	LESOMA	0039	Lesoma Primary School
		0040	Tent at Open Space at Dumatau/Plot 1232
		0041	Lesoma Kgotla
		0042	Tent at Playground near Kazungula Police Residences
009	PANDAMATENGA	0043	Old Agricultural Research
		0044	Pandamatenga Primary School
		0045	Meteorology
		0046	Newstands Mobile Clinic
		0047	Show Ground
		0048	Tent at BDF Camp Open Space
		0049	VDC Hall

CONSTITUENCY No. 02 MAUN NORTH

POLLING DISTRICT	POLLING STATION		
010	KGOSING-KUBUNG	0050	Bonatla Primary School
		0051	Maun Main Kgotla
		0052	Meno Kgotla
		0053	Mabudutsa Kgotla
		0054	Tshwaragano Junior Secondary School
		0055	Kubung Kgotla
		0056	Matlola Primary School
		0057	Tent at Kubung Open Space
011	BOYEI	0058	Maun Sub-Land Board
		0059	Sekgoma Primary School
		0060	Botshabelo Kgotla
		0061	Boyei Kgotla
		0062	Baptist Church
		0063	Botswelelo Primary School
012	MOETI	0064	Moeti Junior Secondary School
		0065	Boyei Primary School
		0066	Moeti Clinic
		0067	Goroku VDC
		0068	Xaraxau VDC
		0069	Tent at Sejeso
013	SEDIE	0070	Mathiba Primary School
		0071	Sedie Junior Secondary School
		0072	Old Immigration Offices
		0073	Tent at Maphane
		0074	Tent at Open Space Sedie

		0075	Maphane Kgotla
		0076	Moeti East Kgotla
014	BORO-SENONNORI	0077	Boro VDC
		0078	Tent at Boro2
		0079	Boronyane Mobile Stop
		0080	Senonnori Kgotla
		0081	Bible Life Ministries
		0082	Tent at Healing Church
015	MATLAPANA-SHOROBE	0083	Matlapana Primary School
		0084	Tent at Matlapana
		0085	Legothwana VDC
		0086	Xhakaanare Kgotla
		0087	University of Botswana
		0088	Sexaxa VDC
		0089	Matsaudi Primary School
		0090	Tent at Sakapane
		0091	Shorobe Primary School
		0092	Shorobe Kgotla
		0093	Tent at Mochaba
		0094	Tent at Nxiniqwe
		0095	Tent at Nxabe VDC
016	BOJANALA	0096	Tent at Xaxaba
		0097	Ditshiping VDC
		0098	Daunara VDC
		0099	Quxao VDC
		0100	Tent at Morutsa
017	KHWAI-SANKUYO	0101	Sankuyo Primary School
		0102	Tent at Santawani
		0103	Mababe Primary School
		0104	Khwai VDC
		0105	Xakanaxa
		0106	Tent at Open Space Senonnori

CONSTITUENCY No. 03 MAUN EAST

POLLING DISTRICT

POLLING STATION

018	MAKALAMABEDI-PHUDUHUDU	0107	Makalamabedi Primary School
		0108	Mogolokwane Primary School
		0109	Tent at Mmumasweu
		0110	Xeridom Mobile Clinic

019	SOMELO-HAINAVELD FARMS	0111	Khweeswe Primary School
		0112	Tent at Bonno Ranch
		0113	Tent at Palamaokuwe Ranch
		0114	Tent at Bofiwakgomo Ranch
		0115	Tent at Phenyo Ranch
		0116	Tent at Zone 5
020	GXHABARA-DIKGATLHONG	0117	Maun Senior Secondary School
		0118	Gxhabara Primary School
		0119	Xobe 2 VDC
		0120	Dikgatlhong VDC
		0121	Tsanakona East 1 Kgotla
		0122	Thamalakane East VDC
021	BOSEJA SOUTH-MATSHWANE	0123	Tent at Mmaphiri Football Grounds
		0124	Matshwane Clinic
		0125	Tent at Tlhogo-ya-Tonki
		0126	Leapotswe English Medium School
		0127	Xobe 1 VDC
		0128	Tent at Midas
		0129	Tent at Black Rhinos Football Grounds
		0130	Kubung Primary School
		0131	Boseja South VDC
022	BOSEJA CENTRAL	0132	Tsodilo Junior Secondary School
		0133	Boseja Primary School
		0134	Boseja Central Kgotla
		0135	Tent at Boseja Central Open Space1
		0136	Tent at Boseja Central Open Space2
023	BOSEJA NORTH	0137	Tent at Young Stars Football Grounds
		0138	Delta Waters International School
		0139	Andrew Welio Primary School
		0140	Boseja North Kgotla
		0141	Poloka-Batho VDC
		0142	Botswana Open University
		0143	Tent at Boseja North Open Space
024	DISANA	0144	Old Disana Clinic
		0145	Disana Primary School
		0146	New Disana Kgotla
		0147	Tent at Sedudu
		0148	Tent at Jojo No 2
		0149	Tent at Jojo No 4
		0150	Tent at Jojo No 7
		0151	Maitlamo Junior Secondary School

025 CHANOGA-SAMEDUPI

0152 Xhana Mobile Stop
 0153 Chanoga Primary School
 0154 Chanoga Boseja Mobile Stop
 0155 Mawana VDC
 0156 Tent at Tsibogo-La-Matebele
 0157 Tent at Kookale Boseja
 0158 Tent at Masu-a-Diphuti
 0159 Tent at Makalamabedi Turn-off
 0160 Samedupi 2 VDC
 0161 Tent at Veterinary Borehole

026 THAMALAKANE NORTH-MATLAPANA

0162 Tent at Open Space near Matlapana Circle
 0163 Letsholathebe Primary School
 0164 Wenela VDC
 0165 Maun Counselling Centre
 0166 Tent at Sedie Hotel
 0167 Tent at Matlapana Old Bridge
 0168 Tent at Nabokenya Crèche
 0169 Tent at Tsele Standpipe
 0170 Tent at Mogobe
 0171 Tent opposite Disana Clinic

CONSTITUENCY No. 04 MAUN WEST

POLLING DISTRICT

POLLING STATION

027 KARENG-QHOROTSHAA

0172 Tent at Kareng Primary School
 0173 Tent at Kareng Kgotla
 0174 Tent at Qhorotshaa
 0175 Tent at Spanplek Mobile Stop
 0176 Tent at Mathamagana Mobile Stop
 0177 Tent at Botshelo
 0178 Tent at Marakanelo
 0179 Tent at Tjivaneno Mobile Stop
 0180 Tent at Phalaphala
 0181 Tent at Xaatsitso at Motswere Tree.

028 TSAU-SEMBOYO-MAKAKUNG

0182 Tent at Tsau Primary School
 0183 Tent at Sekgoma Junior Secondary School
 0184 Tent at Tsau Community Hall
 0185 Tent at Dobe
 0186 Tent at Semboyo Primary School
 0187 Tent at Mapororo
 0188 Tent at Makakung Primary School
 0189 Tent at Kaure Mobile Stop

		0190	Xangoro Mobile Stop
		0191	Tent at Senaxomo
		0192	Tent at Maila Mobile Stop
		0193	Tent at Mapute Mobile Stop
029	SEHITHWA-LEGOTHWANA	0194	Tent at Sehithwa Sub Land Board
		0195	Tent at Ngami Junior Secondary School
		0196	Tent at Sehithwa Service Centre
		0197	Tent at Sehithwa Kgotla
		0198	Tent at Sehithwa Primary School
		0199	Tent at Legothwana Primary School
		0200	Tent at Phathane Mobile Stop
		0201	Tent at Naune Mobile Stop
		0202	Tent at Setata Mobile Stop
		0203	Tent at Thololamoro Cattle Crush
		0204	Tent at Mmamotaung Borehole
030	BODIBENG–BOTHATOGO	0205	Tent at Bodibeng Primary School
		0206	Tent at Bothatogo Primary School
		0207	Tent at Tsokung Mobile Stop
		0208	Tent at Matabologa Mobile stop
		0209	Tent at Kuke Gate
		0210	Tent at Thapolathari near Maruping Farm
		0211	Tent at Kamote near Nyaata Syndicate Borehole
031	TOTENG	0212	Tent at Toteng Primary School
		0213	Tent at Boseto Residential area
		0214	Tent at Matsebe
		0215	Tent at Makgwelekgwele VDC
		0216	Tent at Xhaamote VDC
032	KOMANA-NXARAGA	0217	Tent at Komana Primary school
		0218	Tent at Nxaraga Kgotla
		0219	Tent at Phatshwe VDC
		0220	Tent at Makgalo VDC
		0221	Tent at Marope
		0222	Tent at Xhoo VDC
		0223	Tent at Qwexwa
		0224	Tent at Kgantshang VDC
		0225	Tent at Tsanekona VDC
		0226	Tent at Shashe Mobile Stop
		0227	Tent at Mosu Mobile Stop
		0228	Tent at Koromo VDC
		0229	Tent at Lediba VDC

033	SHASHE-BOTSHABELO WEST	0230	Tent at Shashe Primary School
		0231	Tent at Shashe Kgotla
		0232	Tent at Spar Turnoff
		0233	Tent at IPCC Standpipe
		0234	Tent at Botshabelo West VDC
		0235	Tent at Chuchubega VDC
		0236	Tent at Gogomoga VDC
034	THITO-BOMBADI	0237	Thitoyamokudi Clinic
		0238	Tawana Primary School
		0239	Bombadi Kgotla
		0240	Tent at Mogotho Standpipe
035	THAMALAKANE-RIVERSIDE SOUTH	0241	Tent at Thito Primary School
		0242	Tent at Thito East Kgotla
		0243	Tent at Maun Sports Complex
		0244	Tent at Borolong Kgotla
		0245	Tent at Thamalakane Primary School
		0246	Tent at UCCSA Church
		0247	Tent at Moremi Primary School
		0248	Tent at Boseja Open Space (near the graveyard of Andrew Wellio)

CONSTITUENCY No. 05 NGAMI

POLLING DISTRICT

POLLING STATION

036	QANGWA-XAIXAI	0249	Tent at Dobe
		0250	Tent at Baate
		0251	Tent at Xubi Mobile Stop
		0252	Tent at Lebala VDC
		0253	Xaixai Primary School
		0254	Tent at Magopa Mobile Stop
		0255	Qangwa Primary School
		0256	Tent at Qooshe Mobile Stop
037	NOKANENG- HABU	0257	Tent at Danega Ipelegeng School
		0258	Tent at Chiki Mobile Stop
		0259	Nokaneng Sub Land Board
		0260	Nokaneng Primary School
		0261	Tent at Khubuga Cattle Crush
		0262	Tent at Xwee Mobile Stop
		0263	Tent at Boajwankwe Mobile Stop
		0264	Habu Primary School
		0265	Tent at Konde Mobile Stop
		0266	Tent at Kakanaga Cattle Post

038	GUMARE SOUTH	0267	Okavango Junior Secondary School
		0268	Tlhale Primary School
		0269	Kelekele Primary School
		0270	Tent at Tlhale Cattle Crush
		0271	Tent at Xekedau
039	GUMARE NORTH	0272	Rural Administration Centre
		0273	Tent at Gumare Primary Hospital
		0274	Gumare Primary School
		0275	Tent at Xurube Mobile Stop
		0276	Old Tribal Administration Centre
		0277	Tent at Sekgele Home Training Centre
040	GUMARE EAST- TUBU	0278	Tent at Phase 1
		0279	Tent at Matsaudi
		0280	Tent at Legonono Seolo Water Tap
		0281	Tent at Xara Cattle Crush
		0282	Tent at Qomoqao Cattle Crush
		0283	Tent at Nngocho
		0284	Tent at Phale
		0285	Tent at Tubu Kgotla
		0286	Tent at Caa
		0287	Tent at Qwekaxum
		0288	Tubu Primary School
041	ETSHA	0289	Etsha 1 Primary School
		0290	Tent at Etsha 2
		0291	Tent at Etsha 4
		0292	Tent at New Apostolic Church
		0293	Etsha 6 Junior Secondary School
		0294	Etsha 6 Clinic
		0295	Etsha 6 Primary School
		0296	Estha 6 Community Hall
		0297	Tent at Mwatumwaya Rehabilitation Farm
		0298	Shamombo Koshonya Primary School
		0299	Tent at Etsha 8 BCC Centre

CONSTITUENCY No. 06 OKAVANGO WEST

POLLING DISTRICT

POLLING STATION

042	SHAKAWE WEST- GANI	0300	Shakawe Brigade
		0301	Setutu Mobile Stop
		0302	Senono Mobile Stop

		0303 Tent at Rukonga
		0304 Diniva Mobile Stop
		0305 Tent at Mahorameno
		0306 Xaudum Mobile Stop
		0307 Tent at Kozondge
		0308 Tent at Gani Kgotla
		0309 Tent at Nxomokao
		0310 Rwee Primary School
		0311 Tent at Motswere at Ndundu Ward
043	SHAKAWE CENTRAL	0312 Landboard
		0313 Shakawe Primary School
		0314 Tent at Saoshoko
		0315 Tent at Shakawe old Landboard Premise
		0316 Gauxa Kgotla
044	SHAKAWE EAST- SAMOCHIMA	0317 Kathiana Primary School
		0318 Shakawe Senior Secondary School
		0319 Tent at Ukusi Kgotla
		0320 Samochima Primary School
		0321 Samochima Mobile Stop
		0322 Samochima Kgosing Ward
		0323 Tent at Shakawe Rural Administration Centre
		0324 Open Space opposite Shakawe Bus Rank
045	XHAOGA – KAJAJA	0325 Nxamasere Primary School
		0326 Nxamasere Cattle Crush
		0327 Kajaja Primary School
		0328 Tent at Kajaja 2
		0329 Xhaoga Primary School
046	SEPOPA – IKOGA	0330 Sepopa Primary School
		0331 Mowana Mobile Stop
		0332 Ikoga Primary School
		0333 Popagano Junior Secondary School (Sepopa)
		0334 Xanxana Mobile Stop
		0335 Thamachaa Mobile Stop
		0336 Tent at Gucha
		0337 Tent at Mabudutsa Ward (Sepopa)
047	ETSHA 13- JAO FLATS	0338 Etsha 13 Primary School
		0339 Tent at Etsha 10
		0340 Tent at Etsha 12 (BCC)
		0341 Jao Primary School

		0342	Mabudutsa Ward Etsha 13
		0343	Botshabelo Ward
048	NXAUNXAU- CHUKUMUCHU	0344	Nxaunxau Primary School
		0345	Chukumuchu Primary School
		0346	Tent at Mogotho
		0347	Xhabacha Mobile Stop
		0348	Tent at Ndivitama Cattle Post
		0349	Tsodilo Primary School

CONSTITUENCY No. 07 OKAVANGO EAST

POLLING DISTRICT	POLLING STATION		
049	MOHEMBO-GANI EAST	0350	Gani Primary School
		0351	Tent at Xamukucha
		0352	Shaikarawe Mobile Stop
		0353	Tent at Tani Kgotla
		0354	Mohembo Primary School
		0355	Tent at Mohembo East Kgotla
050	KAUXWI-XAKAO	0356	Xakao Primary School
		0357	Gowa Junior Secondary School
		0358	Tent at Bottom
		0359	Kaputura Mobile Stop
		0360	Kauxwi Primary School
		0361	Tent at Divava Kgotla
		0362	Tent at Mashosho Kgotla
		0363	Tent at Kauxwi Kgotla
051	NGARANGE-MOGOTHO	0364	Ngarange Primary School
		0365	Sekondomboro Primary School
		0366	Tent at Nende
		0367	Mogotho Primary School
		0368	Tent at Hongwa
		0369	Tent at Sekandoko
		0370	Tobera Mobile Stop
		0371	Tent at Shauwe Kgotla (Mogotho)
		0372	Tent at Keyisha (Number 4)
052	SERONGA- GUNOTSOGA	0373	Seronga Primary School
		0374	Seronga Landboard
		0375	Tent at Mbiroba
		0376	Gunotsoga Primary School
		0377	Tent at Dungu Cattle Crush
		0378	Tent at Mawana
		0379	Teekae Mobile Stop
		0380	Tent at Xao 1 Mobile Stop

		0381	Tent at Samuti (Gunotsoga)
053	BEETSHA -GUDIGWA	0382	Beetsha Primary School
		0383	Tent at Matswii
		0384	Tent at Ndorotsha
		0385	Gudigwa Primary School
		0386	Tent at Vumbura Safari Camp
		0387	Eretsha Primary School
		0388	Tent at Katjiratjira
		0389	Tent at Botshabelo Ward (Beetsha)
		0390	Duba Plains Safari Camp

CONSTITUENCY No. 08 TATI EAST

POLLING DISTRICT		POLLING STATION	
054	BUTALE-SENYAWE	0391	Butale Primary School
		0392	Senyawe Primary School
		0393	Senyawe VDC Offices
055	MOWANA-TSHESEBE	0394	Mowana Primary School
		0395	Thamani CJSS
		0396	Tent at PPC Church
		0397	Tshesebe Primary School
056	THEMASHANGA	0398	Themashanga Primary School
		0399	Tent at Sekonjwe Mobile Health Stop Space
		0400	Tent at Sekgophane Ward Open Space
057	MABUDZANE-TSAMAYA	0401	Shanganani Junior Secondary School
		0402	Mabudzane Primary School
		0403	Tsamaya Kgotla
		0404	Tent at Newstance Open Space
058	JACKALAS 2-SIVIYA	0405	Siviya Primary School
		0406	Jackalas 2 Primary School
		0407	Tent at Sigidi Ward Open Space
		0408	Tent at Nganunu Ward Open Space
059	MATSHELAGABEDI	0409	Matshelagabedi Primary School
		0410	Tent at Sekukwe Mobile Health Stop
		0411	Tent at Mhatane Cattle Crush
		0412	Matshelagabedi Community Hall
		0413	Tent at Ipopeng Industrial VDC

060	MATOPI-MATSILOJE	0414	Matopi Primary School
		0415	Matsiloje Junior Secondary School
		0416	Matsiloje Primary School
		0417	Tent at Dipolase Mobile Health Stop
		0418	Tent at Pobe-Pobe Mobile Health Stop
		0419	Tent at Lephane Mobile Health Stop
061	DITLA-PATA	0420	Ditladi Primary School
		0421	Patayamatebele Primary School
		0422	Tent at Ditlatsana Kgotla
062	SHASHE BRIDGE-TATI SIDING SOUTH	0423	Pelotelele Primary School
		0424	Tashata Junior Secondary School
		0425	Tent at Mmoroso Ward
		0426	Tent at BHC
063	TATI SIDING CENTRAL	0427	Tati Siding Primary School
		0428	Tati Siding Community Hall
064	TATI SIDING NORTH	0429	RAC Offices
		0430	Bugalo Primary School

CONSTITUENCY No. 09 TATI WEST

POLLING DISTRICT	POLLING STATION
065	JAKALAS 1 – RAMOKGWEBANA
	0431 Ramokgwebana Primary School
	0432 Jackalas 1 Primary School
	0433 Tent at Eleven Apostolic Church
	0434 Tent at SDA Church
	0435 Tent at Mazibakufa Trust Open Space
066	KGARI MOROKA
	0436 Kgari Primary School
	0437 Moroka Primary School
	0438 Tent at Salvation Church
067	MAPOKA-MASUKWANE-NLAPKHWANE
	0439 Mapoka Primary School
	0440 Batanani Junior Secondary School
	0441 Masukwane Primary School
	0442 Nlapkhwane Primary School
	0443 Tent at Malobela Open Space
	0444 Tent at Word of God
	0445 Tent at Botshabelo Open Space
	0446 Tent at Muthombo Kgotla

068	ZWEGAGU	0447	Zwenshambe Primary School
		0448	Gambule Primary School
		0449	Gungwe Primary School
		0450	Zwenshambe Junior Secondary School
069	MOSOJANE-MULAMBAKWENA-POLE	0451	Mosojane Primary School
		0452	Pole Primary School
		0453	Mulambakwena Primary School
		0454	Tent at Phambuka Ward
		0455	Tent at Nyewele Open Space
070	LETSHOLATHEBE-MASUNGA	0456	Letsholathebe Primary School
		0457	Masunga Senior Secondary School
071	MASUNGA-VUKWI	0458	Vukwi Primary School
		0459	Masunga Primary School
		0460	Tent at ABM University Open Space
072	KASEMBA	0461	Sekakangwe Primary School
		0462	Kalakamati Primary School
		0463	Mbalambi Primary School
		0464	Tent at Dembedzi Ward Open Space
		0465	Maenjani Junior Secondary School
073	BOTALAOTE-MAKALENG-TOTENG	0466	Legola Primary School
		0467	Makaleng Primary School
		0468	Tent at Roman Catholic Church
		0469	Tent at Botalaote Kgotla
074	GULUBANE-MATENGE	0470	Gulubane Primary School
		0471	Matenge Primary School
		0472	Tent at Matshingitshi Kgotla
075	MAMBO-MASINGWANENG-SECHELE	0473	Mambo Primary School
		0474	Masingwaneng Primary School
		0475	Sechele Primary School

CONSTITUENCY No. 10 FRANCISTOWN EAST

POLLING DISTRICT

POLLING STATION

076	NTSHE	0476	Tent at Area S Day Care Centre
		0477	Tent at Prison Day Care Centre
		0478	Lekgaba Primary School

077	ITEKENG	0479	Our Lady of Dessert Primary School
		0480	Tent at Old Agricultural Offices
		0481	Nyangabgwe Primary School
		0482	Tent at Church Of God In Christ (COGIC)
078	CENTRAL	0483	Institute of Health Sciences
		0484	Francistown College of Education
		0485	Tent at Bible Life Ministries
		0486	Ikhutseng Primary School
		0487	Tent at The Youth House
079	DONGA	0488	Donga Junior Secondary School
		0489	Tent at Donga Roman Catholic Church
		0490	Donga Customary Court
		0491	Pelotshwaana Primary School
080	SATELLITE NORTH	0492	Maradu Primary School
		0493	Tent at Coloured Park
		0494	Tent at St John of Zimbabwe
081	SELEPA	0495	Tent at Light Of The World Academy
		0496	Tent at Open Space behind Eastern Gate Academy
		0497	Mophato Private School
		0498	Selepa Junior Secondary School
082	SATELLITE SOUTH	0499	Satellite Primary School
		0500	Satellite Park
		0501	Tent at Open Space in front of Plot 32588

CONSTITUENCY No. 11 FRANCISTOWN SOUTH

POLLING DISTRICT	POLLING STATION		
083	IPOPENG	0502	Goldmine CJSS
		0503	Moremogolo Primary School
		0504	Tent at Masego Clinic
		0505	Block 7 Kgotla Shelter (Loobo)
084	BOIKHUTSO	0506	Tent at Lapologang Clinic
		0507	WDC Day Care Centre
		0508	Tent at Christ Citadel International Church (CIC)
		0509	Aerodrome CCP Hall
		0510	Tent at St Faith Church

085	PHILLIP MATANTE WEST	0511	Block 2 Playground (Swings)
		0512	Phatsimo Primary School
		0513	Tent at Open Space (Park)
086	PHILLIP MATANTE EAST	0514	Mokaleng Primary School
		0515	Montsamaisa Junior Secondary School
		0516	Block IV Kgotla (Loobo)
087	IKAGELENG	0517	Phase IV Primary School
		0518	Tent at Block 1 Open Space (Park)
		0519	Phase IV Community Hall
		0520	Tent at Playground (Open Space Jwaneng)
088	SOMERSET EAST	0521	Mahube Primary School
		0522	Ntlo Ya Efangele
		0523	WDC Day Care Centre
		0524	Somerset East Kgotla Shelter (Loobo)
089	TSHWARAGANO	0525	Playground Block 9
		0526	Botswana Pentecoastal Protestant Church
		0527	Tent at Open Space Next To Molapo Satellite Police Station

CONSTITUENCY No. 12 FRANCISTOWN WEST

POLLING DISTRICT	POLLING STATION
090	SELOLWE
	0528 Ntshe Primary School
	0529 Phatlhogo Primary School
	0530 Boswa Centre
	0531 Phase 6 WDC Office
091	MONARCH CENTRAL
	0532 Mmei Junior Secondary School
	0533 Botshelo Clinic
092	MONARCH SOUTH
	0534 Monarch Primary School
	0535 Monarch Customary Court
	0536 Tent at BCW Nursery School
	0537 Tent at Christ The Word Of God Church Building
093	TATI TOWN
	0538 Tent at St Paul Apostolic Church
	0539 Bluetown Nursery School
	0540 Tati Town Customary Court
	0541 Tent at SHAAOffice

094	BOTSALANO	0542	Francistown Senior Secondary School
		0543	Aerodrome Primary School
		0544	Tent at Maipaahela Park
095	KANANA	0545	Tent at Gerald Estate SHAA Ward Office
		0546	Tent at Open Space - Lot 23896
		0547	St Kizito School
		0548	Tent at Gerald Rehabilitation Centre
096	MOPHANE	0549	Tent at Mophane BHC Houses
		0550	Tadabigwa Junior Secondary School
		0551	Tagala Primary School
097	MOSELEWAPULA	0552	Mahudiri Primary School
		0553	Tent at Open Space at Lot 27470 (Near New Primary School)
		0554	Moselewapula Cultural Village

CONSTITUENCY No. 13 NATA-GWETA

POLLING DISTRICT

POLLING STATION

098	MOSETSE	0555	Mosetse Primary School
		0556	Tent at Mosetse Clinic Site
		0557	Mosetse Brigade
099	KUTAMOGOREE-LEPASHE	0558	Kutamogoree Primary School
		0559	Lepashe Primary School
		0560	Tent at Mokgalo Cattle Crush
		0561	Tent at Lepashe Kgotla
		0562	Tent at Maletamotse Ward Kgotla
100	DUKWI	0563	Tachibona Primary School
		0564	Dukwi Primary School
		0565	Dukwi Junior Secondary School
		0566	Tent at Njutshaa Cattle Crush
		0567	Tent at Tshwaane Mobile Stop
		0568	Tent at Malelejwe Mobile Health Stop
		0569	Tent at Boiteko Ward Kgotla
		0570	Tent at Botshabelo Ward Kgotla
101	NATA EAST	0571	Tent at LAC Office
		0572	Tent at Didibakwe Cattle Crush
		0573	Makongwa Primary School
		0574	Tent at Roman Catholic Church
		0575	Tent at Sekao Community Hall

		0576 Sua Junior Secondary School
		0577 Tent at Semowane Kgotla
102	MANXOTAE-SEPAKO	0578 Manxotae Primary School
		0579 Sepako Primary School
		0580 Maposa Primary School
		0581 Tent at Xharoxwacoo Cattle Crush
103	NATA WEST	0582 Tent at Nata Sub Land Board
		0583 Nata Primary School
		0584 Tent at Xhamkwae Mobile Stop
		0585 Tent at Kachikau Community Hall
		0586 Tent at Roads Department
104	ZOROGA-TSOKATSHAA	0587 Zoroga Primary School
		0588 Tsokatshaa Primary School
		0589 Tent at Thabatshukudu Mobile Health Stop
		0590 Tent at Maotomabe Cattle Crush
		0591 Tent at Marulamantsi Cattle Crush
105	GWETA EAST	0592 Gweta Primary School
		0593 Tent at Gweta Kgotla
		0594 Tent at Juna Mobile Health Stop
		0595 Gasebalwe Seretse Primary School
106	GWETA WEST	0596 Kutlwano Junior Secondary School
		0597 Tent at Gweta Community Hall
		0598 Tent at Senagore Mobile Health Stop
		0599 Tent at Day Care Centre
		0600 Tent at Council Abattoir
107	SOWA	0601 Sowa Primary School
		0602 Tent at Tshimologo Day Care Centre
		0603 Tent at Sowa Town Council Workshop

CONSTITUENCY No. 14 NKANGE

POLLING DISTRICT

POLLING STATION

108	MAITENGWE NORTH	0604 Maitengwe Primary School
		0605 Moses Mengwe Junior Secondary School
		0606 Tent at Sabasi
109	MAITENGWE SOUTH	0607 Nshamba Primary School
		0608 Mengwe Primary School
		0609 Tent at Non Formal Education Center

		0610	Dagwi Primary School
		0611	Tent at Monyama Kgotla
110	NKANGE NORTH	0612	Nkange Primary School
		0613	Tent at Fungwane Kgotla
		0614	Tent at Ndzonga Kgotla
		0615	Tent at Nyeweke Kgotla
		0616	Changate Primary School
		0617	Nkange Junior Secondary School
111	NKANGE SOUTH	0618	Senete Primary School
		0619	Senete Kgotla
		0620	Mabuwe Primary School
		0621	Tent at Nchemane Kgotla
		0622	Tent at Thubosi Mobile Stop
		0623	Tent at Moletswe Kgotla
112	TUTUME NORTH	0624	Selolwane Primary School
		0625	Luthren Day Care Centre
		0626	St. John Church
		0627	Tent at Maenjane Kgotla
113	TUTUME CENTRAL	0628	Community Hall
		0629	Madikwe Kgotla
		0630	Tutume Main Kgotla
		0631	Tent at Tabona Kgotla
114	TUTUME EAST	0632	Magapatona Primary School
		0633	Tent at Attractive View
		0634	Tent at Nsuswane Cattle Crush
115	TUTUME SOUTH	0635	Old Apostolic Church
		0636	Pandagala Junior Secondary School
		0637	Tent at Mathumo Kgotla
		0638	Timbi Primary School
		0639	Maphorisa Primary School
115	TUTUME WEST	0640	Thini Primary School
		0641	Tent at Head Mountain Apostolic Church
		0642	Tent at Thini Clinic
		0643	Tent at Thini Kgotla
117	MATOBO-GOSHWE	0644	Goshwe Primary School
		0645	Tent at Ntobgwe Mobile Health
		0646	Tent at Chilokoti Health Stop
		0647	Mpiti Primary School

118	NSWAZWI-MAKUTA	0648	Nswazwi Primary School
		0649	Tent at Makuta Old Mobile Health Stop
		0650	Tent at Old Nswazwi School
		0651	Madawu Junior Secondary School
		0652	Makuta Primary School
		0653	Tent at Nswazwi Cooperative Store
119	NSHAKAZHOGWE	0654	Nshakazhogwe Primary School
		0655	Tent at Nyadza Kgotla
		0656	Tent at Makobo Mobile Health Stop
120	SEBINA	0657	Sebina Primary School
		0658	Sebina VDC Day Care and Pre-School
		0659	St. John Church
		0660	VDC Community Hall
		0661	Tent at Sebina Cross
121	MAROBELA	0662	Nyamambisi Primary School
		0663	Marobela Main Kgotla
		0664	Tent at Ntala Veterinary Camp
		0665	Mphinyane Primary School
		0666	Tent at Tlhalogang Mobile Stop
122	MARAPONG	0667	Marapong Primary School
		0668	Mampori Primary School
		0669	Semitwe Primary School
		0670	Tent at Shorojena Mobile Health Stop
		0671	Tent at Maothakgang Mobile Health Stop
		0672	Tent at Rathang

CONSTITUENCY No. 15 SHASHE-WEST

POLLING DISTRICT

POLLING STATION

123	MATHANGWANE NORTH	0673	Tent at Mashungwa Kgotla
		0674	Mathangwane Primary School
		0675	Mathangwane Main Kgotla
		0676	Tent at Nkhwanenyama Kgotla
		0677	Tent at Tlhalogang Mobile Health Stop
124	MATHANGWANE SOUTH	0678	Mpatane Primary School
		0679	Tent at Zezuru Kgotla
		0680	Tent at Lephiri

		0681	Tent at Tshabae
		0682	Chamabona Junior Secondary School
125	CHADIBE	0683	Chadibe North Primary School
		0684	Tent at Kajata Kgotla
		0685	Tent at Jojo Masomo Football Grounds
126	BOROLONG NORTH	0686	Tent at Magodi FC Grounds
		0687	Rapulane Kgotla
		0688	Tlhalogang Junior Secondary School
		0689	Tent at Shongwechena – Mpatane Kgotla
127	BOROLONG SOUTH	0690	Borolong Primary School
		0691	Borolong Main Kgotla
		0692	Tent at Tigers Grounds
		0693	Tent at Roads Camp
		0694	Tent at New Creation Apostolic Church
		0695	Tent at Japane
128	SHASHE MOOKE	0696	Shashe Mooke Primary School
		0697	Shashe Mooke Main Kgotla
		0698	Tent at Mphane
		0699	Tent at Tholo VDC Hall
		0700	Tent at Stambule Kgotla
129	MAJANA	0701	Jamataka Primary School
		0702	Makobo Primary School
		0703	Natale Primary School
		0704	Tent at Tapaneng
		0705	Tent at Shangano Kgotla
		0706	Tent at Mosu Mobile Health Stop
130	MABESEKWA	0707	Mabesekwa Primary School
		0708	Mabesekwa Kgotla
		0709	Tent at Boswelamotho
		0710	Tent at Nyonyobe Mobile Health Stop
		0711	Tent at Takutshane
		0712	Tent at Lekoba Kgotla
		0713	Tent at Kgoronyane Mobile Health Stop
131	MATSITAMA	0714	Matsitama Primary School
		0715	Tent at Dzidzipa
		0716	Tent at Tsarutsaru
		0717	Tent at Matakana

- 0718 Tent at Splandraa
- 0719 Tent at Mmapatse Mobile Health Stop
- 0720 Tent at Jamini

CONSTITUENCY No. 16 TONOTA

POLLING DISTRICT	POLLING STATION
132 MANDUNYANE	0721 Mandunyane Primary School 0722 Tent at Maseka Pre-School 0723 Tent at Moshamo 0724 Tent at Thakadiawa 0725 Tent at Mandunyane Kgotla
133 SEMOTSWANE	0726 Semotswane Primary School 0727 Tent at Semotswane Old Kgotla 0728 Tent at Africa Evangelical Church 0729 Tent at Roman Catholic Church
134 TONOTA WEST	0730 Tent at Shashe Bible Training College (Mission) 0731 Tent at Tonota Stadium 0732 Tent at Foley Kgotla 0733 Tent at Dibongwane 0734 Tent at Nthelolang Cattlepost 0735 Tonota Junior Secondary School 0736 Tent at Thutse Well
135 TONOTA NORTH	0737 Tholodi Primary School 0738 Tent at Leomboko Kgotla 0739 Shashe River Senior Secondary School 0740 Rauwe Primary School 0741 Tent at Head Mountain Church
136 TONOTA CENTRAL	0742 Tent at Molebatsi Kgotla 0743 Tonota Primary School 0744 Tonota Main Kgotla (old shelter) 0745 Tent at Kweneng Kgotla 0746 Tent at Roman Catholic Church 0747 Tent at Manyanda Kgotla
137 THOLOTSANE	0748 John Phooko Primary School 0749 Masedi Primary School 0750 Rutwang Junior Secondary School 0751 Tent at Pentecostal Holiness Church

138	TONOTA EAST	0752	Madisakwana Primary School
		0753	Tent at Gulushabe Mobile Clinic
		0754	Tent at Tlapa-La-Dipoo
		0755	Tent at Spiritual Healing Church
		0756	Tent at Seroto Kgotla
139	TONOTA SOUTH EAST	0757	Tonota College of Education
		0758	Kgosi Sekoko Primary School
		0759	Tent at Mhakamme Kgotla
		0760	Tent at Makomoto Mobile Clinic
		0761	Tent at Diolo-achena
		0762	Tent at Legotlhong Football Grounds
		0763	Tent at Mabile
140	GOJWANE	0764	Tent at Gojwane Kgotla
		0765	Gojwane Primary School
141	SERULE	0766	Serule Primary School
		0767	Bonwatlou Junior Secondary School
		0768	Serule Community Hall
		0769	Tent at Independent Assemblies of Botswana

CONSTITUENCY No. 17 BOBIRWA

POLLING DISTRICT	POLLING STATION		
142	LEPOKOLE	0770	Lepokole Primary
		0771	Lepokole Kgotla
		0772	Tent at Mashambe Health Mobile Stop
143	BOBONONG NORTH	0773	Borotsi Primary School
		0774	Tent at Borotsi Clinic
144	BOBONONG CENTRAL	0775	Bobonong CJSS
		0776	Bobonong Primary School
		0777	Bobonong Community Hall
		0778	Mabumahibidu Primary School
		0779	Modisaotsile Primary School
		0780	DBES Office
145	BONONONG SOUTH WEST	0781	Rasetimela Primary School
		0782	Assemblies of God Church
		0783	Tent at Maiswe Health Mobile Stop
		0784	Tent at Ditlotso Health Mobile Stop
146	BONONONG SOUTH EAST	0785	Mosetlha CJSS
		0786	Madikwe Primary School

		0787	Matshekgwe Senior Secondary School
		0788	Tent at Metsibotlhoko Health Mobile Stop
		0789	Agosi Primary School Stop
		0790	Bobirwa Land board office
147	GOBOJANGO	0791	Gobojango Primary School
		0792	Gobojango CJSS
		0793	Community Hall
148	SEMOLALE- MABOLWE	0794	Semolale Primary School
		0795	Mabolwe Primary School
		0796	Mabolwe Kgotla
		0797	Tent at Mabolwe Border Post
		0798	Semolale Community Hall
		0799	Tent at Murian Church
149	MOLALATAU	0800	Molalatau Primary School
		0801	Molalatau CJSS
		0802	Molalatau Brigade
		0803	Molalatau Community Hall
		0804	Tent at Maekoane Health Mobile Stop
		0805	Tent at Mmadale Open Space
150	MOTHABANENG-LENTSWELEMORITI	0806	Motlhabaneng Primary School
		0807	Motlhabaneng Community Hall
		0808	Lentswelemoriti Primary School
		0809	Tent at Point Drift Border Post
		0810	Tent at Talana Farm
		0811	Tent at Motlhabaneng Clinic
		0812	Motlhabaneng Kgotla
		0813	Tent at Makadibeng Health Mobile Stop
		0814	Tent at Mmadiope Health Mobile Stop
151	MATHATHANE	0815	Mathathane Primary School
		0816	Badale CJSS
		0817	Mathathane Community Hall
152	TSETSEBYE	0818	Tsetsebye Primary School
		0819	Busang Primary School
		0820	Tsetsebye CJSS
		0821	Tsetsebye Community Hall
		0822	Tent at Zanzibar Border Post
		0823	Tent at Phakwe Health Mobile Stop
		0824	Tent at Lekgolwe Cattlepost

153	MOLETEMANE	0825	Moletemane Primary School
		0826	Moletemane Kgotla
		0827	Tent at Moletemane Clinic
		0828	Tent at Seokeng Health Mobile Stop

CONSTITUENCY No. 18 MMADINARE

POLLING DISTRICT		POLLING STATION	
154	DAMOCHUJENAA	0829	Sedibe Primary School
		0830	Tent at Lebu Cattlepost
		0831	Tent at Bugai/ Machobane Cattlepost
155	MMADINARE WEST	0832	Tapalakoma Primary School
		0833	Letsibogo Primary School
		0834	Mmadinare Primary School
		0835	Phethu Mphoeng Primary School
		0836	Merementsi CJSS
		0837	Tent at Goo Kgari Cattle Post
156	ROBELELA-TSHOKWE	0838	Tshokwe Primary School
		0839	Robelela Primary School
		0840	Tent at Mmadikgaka Veterinary Camp
157	TOBANE	0841	Tobane Kgotla
		0842	Tobane Primary School
		0843	Motlhasedi CJSS
158	SEFHOPE	0844	Sefhophe Primary School
		0845	Sefhophe CJSS
		0846	Motsholapheko Primary School
		0847	Sefhophe Main Kgotla
159	MMADINARE EAST	0848	St Peters Primary School
		0849	Kelele Primary School
		0850	Makome Hill CJSS
		0851	Tent at Homebased Care Office
		0852	Tent at Mahunwane Health Mobile Stop
		0853	Tent at Lebala Cattle Crush

CONSTITUENCY No. 19 SELEBI PHIKWE EAST

POLLING DISTRICT		POLLING STATION	
160	BOTSHABELO CENTRAL	0854	Tent at Bobirwa Street Cul-de-sec
		0855	Botshabelo Kgotla
		0856	SHHA Ward office

161	BOTSHABELO WEST	0857	Community Hall
		0858	Tent at Open Space (South of Lot 7735)
		0859	Humana People to People Community Centre
		0860	Boitshoko Primary School
162	BOTSHABELO EAST	0861	Tent at Motlopi-Tshwaragano Road
		0862	Tent at Children's Playground (Swings)
		0863	Tent at Dikeleko Medupe Vending Area
		0864	Tent at Kukama-Lesole Clinic
163	BOTSHABELO SOUTH	0865	Tent at Phase 3 SHHA
		0866	Botshabelo Primary. School
		0867	Nutrition Centre
		0868	Tent at Mekoro
164	IKAGELENG PHASE 1	0869	Ikageleng Community Hall
		0870	Education Centre
		0871	Tent at Open Space (Lot 10156)
165	NEWSTANCE	0872	Ikageleng Kgotla
		0873	Day Care Centre next to SHHA Office
		0874	St John Church
166	IKAGELENG PHASE 2	0875	Tent at Open Space next to Lot 11748
		0876	Phatsimo Junior Secondary School
		0877	Tlhabololo Primary School

CONSTITUENCY No. 20 SELEBI PHIKWE WEST

POLLING DISTRICT

POLLING STATION

167	KOPANO	0878	Kopano Primary School
		0879	Selebi-Phikwe Technical College
		0880	Nazareth Church
168	LESEDING	0881	Phikwe Primary. School
		0882	Roman Catholic Church
		0883	Baptist Church
169	THAKADIAWA	0884	Recreation Centre
		0885	UCCSA
		0886	Tebogo Primary School

170	SESAME-KAGISO	0887	Joseph Anderson Primary School
		0888	Kagiso Community Hall
		0889	Haleluja Church of God
171	MERITING	0890	Tent at Water Utilities (Water Works)
		0891	Department of Waste Management & Pollution Control
172	SESAME-SOUTH	0892	Lapologang Primary School
		0893	Tent at Mpotokwane Road Vending Area
		0894	New Apostolic Church
173	BONTLENG	0895	Boswelakgomo Primary School
		0896	Makhubu Junior Secondary School
		0897	St Peter's Church
		0898	Kagiso Kgotla

CONSTITUENCY No. 21 PALAPYE

POLLING DISTRICT	POLLING STATION
174	MOGOME – MOKGWARE
	0899 Mogome Primary School
	0900 Mokgware Primary School
	0901 Tent at Rakabeswa
	0902 Tent at Ditshoswane
175	RADISELE
	0903 Radisele Primary School
	0904 Madiaela Health Post
	0905 WUC Office
	0906 Radisele Kgotla
	0907 Tent at Sepala Moriri Kgotla
176	KHURUMELA
	0908 Khurumela Kgotla
	0909 Khurumela Primary School
	0910 Tent at Open Space next to Martha's Fields
	0911 Tent at Makoro Gate
177	MAKABI
	0912 Lotsane Senior Secondary School
	0913 Word of Life Christian Outreach
	0914 Mabogo Junior Secondary School
	0915 Tent at Randu Street (Mangadi's Turn)
178	MORUPULE
	0916 BHC Offices
	0917 Tent at BHC Low Cost Volley Ball Grounds

		0918	Tent at Standpipe 42
		0919	Holy Christian Church in Zion
179	MMAFHULA WEST	0920	Tent at Open Space Plot No. 1481 – Extension 3 Soul Winning Church
		0921	Tent at Open Space Plot No. 9347 Extension 7
		0922	Palapye Magistrate Court
		0923	Tent at Petros Shopping Complex
180	DIBOKWE	0924	Tent at Dikabeya Mobile Health Post
		0925	Extension 10 Kgotla
		0926	Tent at Extension 11 Open Space
181	TOPISI- MOREOMABELE	0927	Chakaloba Primary School
		0928	Moreomabele Primary School
		0929	Tent at Lechana Mobile Stop
		0930	Tent at Phikwane
		0931	Tent at Sematshwane
182	MADIBA	0932	Madiba Kgotla
		0933	Holy Bontle Apostolic Church in Zion
		0934	Tent at Maotokgonyana
		0935	Tent at Patikwane
		0936	Kgolagano Education Centre
183	MMALEKOKOPU	0937	Eloyi Church
		0938	Tent at Stand Pipe No. 29
		0939	Tent at Mmalekokopu Kgotla
		0940	BUIST
184	THOMADITHOTSE	0941	Old Thomadithotse Kgotla
		0942	Thomadithotse Kgotla
		0943	Tent at Ntlo Ya Efangele
185	LOTSANE	0944	Boipuso Primary School
		0945	Lotsane Kgotla
186	SEROROME	0946	Kediretswe Primary School
		0947	Tent at Standpipe 50
		0948	DHT Offices
		0949	Serorome Primary School
		0950	Tent at Open Space behind District Administration Houses
		0951	Tent at Mma Kgari's Shops

187	BOIKAGO	0952	St. John Church
		0953	Palapye Main Kgotla
		0954	Bethlehem Faith Mission Church
		0955	Tent at Ditlhomeso Standpipe
		0956	Tent at Open Space next to Sedudu Tuck-shop
		0957	UCCSA Church
		0958	Fire Aglo Prayer Ministry
188	MMAPHULA EAST	0959	Sebeso Primary School
		0960	Tent at Extension 8 Open Space
		0961	Assemblies of God
		0962	Tent at Extension 1 Kgotla
189	MMAPHULA CENTRAL	0963	Morwalela Primary School
		0964	Tent at Open Space No. 1617 (Multi-Purpose Plot)
		0965	VTC Hostels
		0966	Ratsie Setlhako Primary School
		0967	Tent at Extension 5 Kgotla
		0968	Tent at Extension 3 Kgotla

CONSTITUENCY No. 22 TSWAPONG NORTH

POLLING DISTRICT

POLLING STATION

190	MOGAPI	0969	Mogapi Primary School
		0970	Mogapi Community Hall
		0971	Tent at Richmark
		0972	Tent at Seokeng
191	MOGAPINYANA	0973	Mogapinyana Primary School
		0974	Tent at Setote Mobile Health Stop
192	KGAGODI-DILORO	0975	Kgagodi Primary School
		0976	Diloro Primary School
		0977	Kgagodi Kgotla
193	TAMASANE	0978	Tamasane Primary School
194	MATOLWANE	0979	Lesenepole Primary School
		0980	Matolwane Kgotla
		0981	Tent at Lebakeng Standpipe
		0982	Mapulane Primary School
		0983	Bakgopeng Junior Secondary School
		0984	Tent at Raphiri Standpipe

- 195 MAUNATLALA
- 0985 Revelation Church
 - 0986 Maunatlala Sub-Land Board
 - 0987 Maunatlala Primary School
 - 0988 Old Sub-Land Board
 - 0989 Maunatlala Clinic
 - 0990 Masupe Primary School
 - 0991 Tswapong Bokone Show Hall
 - 0992 Tent at Motshabi's Pool
 - 0993 Tent at Chelaole Wells (Space Next to Ratsie's)
- 196 SEOLWANE
- 0994 Seolwane Kgotla
 - 0995 Seolwane Community Hall
 - 0996 Seolwane Primary School
 - 0997 Mokokwana Kgotla
 - 0998 Mosweu Kgotla
 - 0999 Tent at African Ranches
 - 1000 Tent at Dikgatlhong Cattle Post
- 197 RATHOLO
- 1001 Ratholo Primary School
 - 1002 Moipei Kgotla
 - 1003 Sekgarapana Pool
 - 1004 Machibaba Junior Secondary School
 - 1005 Moeng College
 - 1006 Tent at Boikago Cattle Crush
- 198 MAJWANENG
- 1007 Tent at AFBGAC-Tree
 - 1008 Molebatsi Primary School
 - 1009 Boratapula Gate
 - 1010 Serulapye Pool
 - 1011 Tent at Kwadiba Kgotla
- 199 MATLHAKOLA – GOO SEKGWENG – MOKUNGWANE
- 1012 Mokungwane Kgotla
 - 1013 Tent at Standpipe Next to Baletile Tidimalo's
 - 1014 Mathakola Day Care
 - 1015 Mathakola Primary School
 - 1016 Goo-Sekgweng Primary School
 - 1017 Goo-Sekgweng Kgotla
- 200 GOO TAU-MANALEDI
- 1018 Goo Tau Primary School
 - 1019 Gosemama Junior Secondary School
 - 1020 Tent at Swaneng Standpipe 5
 - 1021 Tent at Roobuwa Standpipe
 - 1022 Manaledi Primary School
- 201 LERALA WEST
- 1023 Kukubjwe Primary School

	1024	Lerala Primary School
	1025	Tent at Kgetsu Ya Tsie
	1026	Lekadibeng Primary School
	1027	Modisadife Kgotla
	1028	Tent at Kerekang Montsho's Homestead
	1029	Lerala Main Kgotla
	1030	Tent at Mmantshadi Standpipe
	1031	Tent at Department of Information Offices
202	LERALA EAST	
	1032	Lerala Clinic
	1033	Sherwood
	1034	Tent at Motlaleng's Standpipe
	1035	Tent Mmakgabo Fields
	1036	Tent at Mophane Tree (Next to Mmamakgowa's)
	1037	Tent at -Standpipe 8A (Near Old Parliamentary Office)
203	LECHENG-MALAKA	
	1038	Malaka Kgotla
	1039	Malaka Primary School
	1040	New Covenant Church
	1041	Holy Gospel Apostolic Church
	1042	Tent at Leboana – Mphiri Moreetsi Homestead
	1043	Lecheng Primary School
	1044	Lecheng Clinic
	1045	Mokgalo Junior Secondary School
	1046	Tent at Mmamadila Lands
	1047	Maokwe Kgotla
	1048	Tent at Bonwkatlhako

CONSTITUENCY No. 23 MAHALAPYE EAST

POLLING DISTRICT	POLLING STATION	
204	XHOSA 1	
	1049	Xhosa 1 Primary School
	1050	Xhosa 1 Kgotla
	1051	Tent at Lutheran Church
	1052	Mokubatse Primary School
	1053	Tent at VDC Preschool
	1054	Tent at Eloyi Christian Church
	1055	Agriculture Office
205	BOSEJA	
	1056	Tent at Kanamo Kgotla
	1057	Flowertown Primary School
	1058	Tent at Railways Football Stadium

		1059	Diphalana School
		1060	Boseja Kgotla
206	FLOWERTOWN	1061	Daystar Primary School
		1062	Tent at BHC Office
		1063	Tent at Water Utilities
		1064	Flowertown Kgotla
207	SHAKWE-TAUPYE	1065	Taupye Kgotla
		1066	Moineedi Primary School
		1067	Shakwe Kgotla
		1068	Shakwe Primary School
		1069	Tent at Shakwe Health Post
208	MAKWATE-KUDUMATSE-DOVEDALE	1070	Mmuabui Primary School
		1071	Makwate Kgotla
		1072	Tent at Makwate Community Hall
		1073	Tent at Parrs Halt
		1074	Kudumatse Kgotla
		1075	Kudumatse Primary School
		1076	Tent at Kudumatse Clinic
		1077	Dikgatlho Junior Secondary School
		1078	Dovedale Primary School
		1079	Dovedale Kgotla
209	PALLAROAD-SETSILE-MOKOSWANE	1080	Pallaroad Kgotla
		1081	Pallaroad Primary School
		1082	Pallaroad Community Hall
		1083	Tent at Serurume Mobile Clinic
		1084	Gasetsile Kgotla
		1085	Mokoswana Kgotla
		1086	Mokoswana Community Hall
210	MOOKANE-MMAPHASHALALA	1087	Mookane Kgotla
		1088	Mookane Primary School
		1089	Tent at Mookane Clinic
		1090	Tent at Spiritual Healing Church
		1091	Day Care Centre
		1092	Community Hall
		1093	Faith Mission Church
		1094	Mmaphashalala Kgotla
		1095	Mmaphashala Primary School

CONSTITUENCY No. 24 MAHALAPYE WEST

POLLING DISTRICT	POLLING STATION
211 MAHALAPYE NORTH	1096 Mahalapye Primary School
	1097 Botalaote Kgotla
	1098 Thomadithotse Kgotla
	1099 St Patrick Primary School
	1100 Thomadithotse VDC Office
	1101 White City Kgotla
	1102 Mahalapye JSS
	1103 Tewane Kgotla
	1104 Tent at Tewane T-Junction
	212 MADIBA
1106 Tent Baitiredi Clinic	
1107 Tent at Madiba Post Office	
1108 Tent at Madiba Clinic	
1109 Tidimalo Kgotla	
1110 Madiba 14 Kgotla	
1111 Tent at Patikwane Cattlepost	
1112 Mmadipereta Kgotla	
213 MAHALAPYE CENTRAL	
	1114 Main Kgotla
	1115 Community Hall
	1116 Tent at UCCSA
	1117 Herero Kgotla
	214 DILAENE
1119 Dilaene Kgotla	
1120 Tent at Assemblies of God Church	
1121 Tent at St. John Church (Siwela)	
215 NGAKAAGAE	
	1123 Ngakaagae Primary School
	1124 Leetile Primary School
	1125 Tent at Roxella English Medium School
	1126 Tent at Mahalapye Hospice
	216 TSHIKHINYEGA
1128 Tamocha Primary School	
1129 St James Primary School	
1130 Tent at Holiness Church	
1131 Tent at Holy Ghost Church	

217	PARWE	1132	Tshikhinyega Primary School
		1133	Parwe Junior Secondary School
		1134	Nthompe-Koma Primary School
		1135	Tent at Twantsho Borukuthi Open Space
		1136	Tent at CITF Centre
		1137	Parwe 2 Kgotla
218	MAHALAPYE SOUTH	1138	Xhosa 2 Kgotla
		1139	Mowana Junior Secondary School
		1140	Tent at Mahalapye Education Center
		1141	Roman Catholic Hall
		1142	Mowana Kgotla
		1143	Bokaa Kgotla
		1144	Mowana 2 Kgotla
		1145	Montsamaisa Literacy School

CONSTITUENCY No. 25 TSWAPONG SOUTH

POLLING DISTRICT	POLLING STATION		
219	SEFHARE EAST	1146	Sefhare Ward Kgotla
		1147	Tent at Ditshoswane lands
		1148	Mmutle Primary School
		1149	Tent at Njanhela Kgotla
		1150	Primary School
		1151	Tent at Seruleng Standpipe
		1152	Tent at Maifala Kgotla
		1153	Borotsi Kgotla
		1154	Thabakanaka Primary School
220	SEFHARE WEST	1155	Lesung Kgotla
		1156	Tent at Mokoba Tree by Sefhare Primary Hospital
		1157	Bobirwa Kgotla
		1158	Moshopha Primary School
		1159	Moshopha Kgotla
		1160	Moroka Kgotla
221	CHADIBE	1161	Tent at Chadibe Old Kgotla
		1162	Chadibe Primary school
		1163	Chadibe Kgotla
		1164	Tent at Mmadirubi
		1165	Tent at Full Gospel Healing Church (FGHC)

- 222 MACHANENG-LETORENG-MATLHAKO
- 1166 Machaneng Community Hall
 - 1167 Tent at Roads Offices
 - 1168 Machaneng Primary
 - 1169 Mosikari Junior Secondary School
 - 1170 Matlhako Primary School
 - 1171 Matlhako Kgotla
 - 1172 Letoreng Kgotla
 - 1173 Tent at Palamaokuwe Kgotla
- 223 PILIKWE-MHALAPITSA-MAAPE
- 1174 Pilikwe Primary School
 - 1175 Pilikwe Main Kgotla
 - 1176 Tent at Bobirwa Kgotla
 - 1177 Pilikwe Primary School
 - 1178 Pilikwe Community Hall
 - 1179 Mhalapitsa Primary School
 - 1180 Mhalapitsa Kgotla
 - 1181 Tent at Maape Kgotla at Mophaneng ward
 - 1182 Maape Primary School (Taung)
 - 1183 Tent at Mophaneng Ward Kgotla
 - 1184 Mophaneng Primary School
- 224 RAMOKGONAMI
- 1185 Ramokgonami Primary School
 - 1186 Tent at ZCC-F028
 - 1187 Tent at Playground (Near Dipula General Dealer)
 - 1188 Ramokgonami Junior Secondary School
 - 1189 Tent at open space near Tebeles area
 - 1190 Tent at Lekobeng Standpipe
 - 1191 Tent at Rovers Playground
- 225 TUMASERA- SELEKA
- 1192 Tumasera Kgotla
 - 1193 Seleka Primary School
 - 1194 Tent at Mokoba ZCC
 - 1195 Sesholo Junior Secondary School
 - 1196 Tumasera Primary School
 - 1197 Seleka Kgotla
 - 1198 Tent at Rasesa Kgotla
 - 1199 Tent at City Green Playground
 - 1200 Tent at Sedibana Standpipe
 - 1201 Tent at Tupswa Kgotla
 - 1202 Tent at Rasesa Real Peace Play Ground

226	MOKOBENG NGWAPA	1203	Mokobeng Kgotla
		1204	Mokobeng Primary School
		1205	Mokobeng Junioe Secondary School
		1206	Tent at Moimana Standpipe
		1207	Ngwapa Primary School

CONSTITUENCY No. 26 SHOSHONG

POLLING DISTRICT		POLLING STATION	
227	MOSOLOTSHANE	1208	Mosolotshane Primary School
		1209	Mosolotshane Kgotla
		1210	Mosolotshane Community Hall
		1211	Tent at Letselentle Mobile Stop
228	KALAMARE	1212	Kalamare Primary School
		1213	Tent at Bonwanotshi Mobile Stop
		1214	Tent at Nkgorotshwane Cattle-post
		1215	Kalamare Junior Secondary School
		1216	Kalamare Kgotla
		1217	Tent at Kalamare Clinic
229	MMUTLANE BONWAPITSE	1218	Mmutlane Primary School
		1219	Mmutlane Kgotla
		1220	Tent at Mmutlane VDC Bakery
		1221	Bonwapitse Primary School
		1222	Bonwapitse Community Hall
		1223	Tent at Mahalapye Water Treatment Plant
230	SHOSHONG SOUTH EAST	1224	Shoshong Primary School
		1225	Shoshong Junior Secondary School
		1226	Bokaa Kgotla
		1227	Tent at Lecha La Konoa
		1228	Tobela Kgotla
		1229	Tent at Little Souls Private Primary School
		1230	Tent at Assemblies of God Church
231	SHOSHONG SOUTH WEST	1231	Spiritual Healing Church
		1232	Mokibe Primary School
		1233	Kgamane Primary School
		1234	Tent at Makgobokane DVC
		1235	Ikongwe Primary School
		1236	Ikongwe Kgotla
		1237	Tent at Segompo Mobile Stop

232	SHOSHONG NORTH	1238	Tent at Masira Kgotla
		1239	Tent at Shoshong Clinic
		1240	Mahutagane Junior Secondary School
		1241	Tent at Roman Catholic Church
		1242	Main Kgotla
		1243	Phaleng Kgotla
		1244	Kojwane Kgotla
233	KODIBELENG-MORALANE	1245	Kodibeleng Primary School
		1246	Kodibeleng Kgotla
		1247	Spiritual Healing Church
		1248	Assemblies of God Church
		1249	Moralane Primary School
234	OTSE-MOKGENENE	1250	Primary School
		1251	Tent at Selenye Mobile Stop
		1252	Otse Kgotla
		1253	Otse Primary School
235	DIBETE-POLOKA	1254	Tirelo Primary School
		1255	Dibete Kgotla
		1256	Poloka Primary School
		1257	Tent at Letlhakeng Mobile Stop

CONSTITUENCY No. 27 SEROWE NORTH

POLLING DISTRICT	POLLING STATION	
236	MOTETSHWANE	
	1258	Botalaote Kgotla
	1259	Motetshwane Primary School
	1260	Brigade Training Centre
	1261	Motalaote Primary School
	1262	Tent at Ditharapa Kgotla
	1263	Tent at Seetso Kgotla
237	TIDIMALO	
	1264	Masokola Primary School
	1265	Semane Junior Secondary School
	1266	Tent at Saint Gallery Church
	1267	Tent at Saint Moses Church
	1268	Tent at Konyana Kgotla
	1269	Tent at Open space at Semane 1 (Phakalane)
	1270	Tent at Football Ground at Konyana
238	DITHOWA	
	1271	Tent at Leina Kgotla
	1272	Newtown VDC Houses
	1273	Mmualefhe Primary School

239	DITHOJWANE	1274	Kgalemang Motsete Junior Secondary School
		1275	Newtown Primary School
		1276	Tent at Kgomo Kgotla
		1277	Dinokwane Primary School
		1278	Dinokwane Kgotla
240	SWANENG	1279	Morula Kgotla
		1280	Swaneng Senior Secondary School
		1281	Tent at Khumanego Farmers Committee Meeting Point
		1282	Tent at Palamaokuwe Farmers Committee Meeting Point
		1283	Tent at Botepetepe Farmers Committee Meeting Point
		1284	Tent at Masama Lands
241	PAJE	1285	Paje Primary School
		1286	Tent at Mhathane Kgotla
		1287	Tent at Mampa Kgotla
		1288	Tent at Patwe
242	MABELEAPUDI	1289	Mabeleapudi Primary School
		1290	Tent at Kgala Kgotla
		1291	Tent at Taukome Mobile Stop
243	MAJWANAADIPTSE-TSHIMOYAPULA	1292	Tshimoyapula Kgotla
		1293	Tshimoyapula Primary School
		1294	Tshimoyapula Community Hall
		1295	Majwanaadipitse Primary School
		1296	Tent at Molodi Borehole
		1297	Tent at Nakalakgama Borehole

CONSTITUENCY No. 28 SEROWE SOUTH

POLLING DISTRICT		POLLING STATION	
244	MOGOROSI	1298	Mogorosi Primary School
		1299	Mogorosi Junior Secondary School
245	MANONNYE	1300	Manonnye Primary School
		1301	Bakwena Kgari Junior Secondary School
		1302	Modimo Kgotla
		1303	Sesoma Kgotla

246	SUNNYSIDE	1304	Masuga Community Hall
		1305	Tshekedi Primary School
		1306	Simon Ratshosa Primary School
		1307	Serowe College of Education
247	MOGATSAPOO	1308	Motshwana Kgotla
		1309	Buldings Department
		1310	Seiwane Community Hall
		1311	Makolo Primary School
		1312	Kgaswe Mobile Stop
248	MOKWENA	1313	Grace Kgari Primary School
		1314	Mokwena Kgotla
		1315	Masilo Kgotla
		1316	Dikukumuru Mobile Stop
		1317	Itsokwane Mobile Stop
		1318	Tshetho Mobile Stop
		1319	Segakwana Mobile Stop
249	MOIYABANA	1320	Moiyabana Primary School
		1321	Mothamo Junior Secondary School
		1322	Moiyabana Community Hall
		1323	Tent at Farm No. 22LO
250	MOSEMA	1324	Motshegaletau Primary School
		1325	Mabuo Primary School
		1326	Sehunou Primary School
		1327	Tent at Kaagotsi Mobile Stop
251	THABALA	1328	Thabala Primary School
		1329	Thabala Community Hall
		1330	Tent at Masoko Mobile Stop

CONSTITUENCY No. 29 SEROWE WEST

POLLING DISTRICT	POLLING STATION	
252	KGOSING	
	1331	Central Primary School
	1332	Riverside Primary School
	1333	Basimane -Borra Boiditswe Kgotla
	1334	Tent at Basimane -Borra Khumo Kgotla
	1335	Tent at Tshipi E Nala
	1336	Khama Memorial Primary School
253	PALAMAOKUE SOUTH	
	1337	Tent at Phunyaselesele Play Ground
	1338	Makolojwane Primary School
	1339	Tent at Ntlo Ya Enfangele

		1340	Tent at Makolojwane Road Department Offices
254	SEROKOLWANE	1341	Ranokanyane Junior Secondary School
		1342	Mannathoko Primary School
		1343	Tent at Mannathoko Road Department Offices
		1344	Tent at Mooko Lands
		1345	Tent at Mantika Borehole
		1346	SOS Daycare
255	PALAMAOKUE NORTH	1347	Marulamantsi Day Care
		1348	Tent at Bokopano Project
		1349	St Gabriel Primary School
		1350	St Augustine Primary School
		1351	Makanana Kgotla
		1352	Metsimasweu Junior Secondary School
256	DIMAJWE	1353	Dimajwe Primary School
		1354	Bollathaga Borehole
		1355	Tent at Jwagoree Borehole
		1356	Makwa Health Post
257	MMASHORO	1357	Mmashoro Primary School
		1358	Mmashoro Junior Secondary School
		1359	Sowa Health Post
		1360	Tent at Tshoswane Health Post
		1361	Mmashoro Community Hall
258	MALATSWAE	1362	Malatswae Primary School
		1363	Malatswae Kgotla
		1364	Nkawana Borehole

CONSTITUENCY No. 30 BOTETI EAST

POLLING DISTRICT

POLLING STATION

259	MOKUBILO-MAKGABA	1365	Makgaba Kgotla
		1366	Tent at Makgaba Mobile Stop
		1367	Mokubilo Service Center
		1368	Tent at Mokubilo Old Clinic
260	MOKUBILO-MMEA	1369	Tent at Mmea Kgotla Offices
		1370	Mmea Primary School
		1371	Tent at Mokubilo Kgotla
		1372	Mokubilo Primary School

275

261	MOSU	1373	Tent at Chebajena
		1374	Tent at Mmakgama
		1375	Mosu Primary School
		1376	Tent at Nthane Mobile Stop
		1377	Makgadikgadi Junior Secondary School
262	MMATSHUMO	1378	Tent at Mmatshumo Kgotla
		1379	Mmatshumo Primary School
		1380	Tent at Makolwane
		1381	Tent at Tshwagong
263	LETLHAKANE CENTRAL	1382	Letlhakane Primary School
		1383	Letlhakane Senior Secondary School
		1384	Tent at Mokgobebele I Kgotla
		1385	Tent at Kgongwe Kgotla
		1386	Retlhatloleng Primary School
		1387	Tent at Letlhakane Tribal Administration Offices
264	LETLHAKANE WEST	1388	Letlhakane Bus Rank Offices
		1389	Tent at Letlhakane Bus Rank Gym
		1390	Tent at Mokgobebele II Kgotla
		1391	Extension II New Primary School
265	LETLHAKANE SOUTH	1392	Supang Primary School
		1393	Tent at Retlhatloleng Primary School Playground
		1394	Tent at Phase I Extension Open Space (9327)
		1395	Tent at Kgarapamokae
		1396	Tent at Setoto
		1397	Tent at Matswake Mobile Stop
		1398	Tent at Ghoa
		1399	Tent at Gobekhudi
266	LETLHAKANE SOUTH EAST	1400	Tent at Letlhakane Clinic
		1401	Motsumi Junior Secondary School
		1402	Tent at Letsibogo Kgotla
267	LETLHAKANE NORTH EAST	1403	Tent at Buuhe Kgotla
		1404	Ditsweletse Junior Secondary School
		1405	Tent at Food Resources Service (FRS) Offices
		1406	Community Hall
		1407	Tent at Sekwa Kgotla
		1408	Tent at Tsutsuga Mobile Stop
		1409	Tent at Ditawana

		1410	Mokane Primary School
268	LETLHAKANE NORTH	1411	Tent at Tawana West Kgotla
		1412	Seasole Primary School
		1413	Tent at Tawana Extension Open Space (5279)
		1414	Tent at Tawana Clinic
269	KHWEE	1415	Khwee Primary School
		1416	Tent at Korea
		1417	Tent at Maphane
		1418	Tent at Chaichane
		1419	Tent at Tshoswane
		1420	Tent at Godiotshaa
		1421	Tent at Zamghamago Mobile Stop
		1422	Tent at Pijjena

CONSTITUENCY No. 31 BOTETI WEST

POLLING DISTRICT	POLLING STATION
270 MAKALAMABEDI	1423 Baipidi Primary School
	1424 Tent at Baipidi Primary Playgrounds
	1425 Makalamabedi Junior Secondary School
	1426 Tent at Tshaatsham Cattlepost
271 MOTOPI	1427 Motopi Primary School
	1428 Motopi Junior Secondary School
272 MOREOMAOTO	1429 Moreomaoto Primary School
	1430 Tent at Menoakwena Mobile Stop
273 KHUMAGA	1431 Khumaga Primary School
	1432 Tent at Khumaga Kgotla
	1433 Tent at Dikwalo Mobile Stop
274 TSIENYANE NORTH	1434 Tent at Jacob's Ward
	1435 Tent at Dambe Ward
	1436 Tent at Sokwane Cattle Post
	1437 Tent at Kazeremana Ward
	1438 Tent at Agricultural Showgrounds
275 TSIENYANE SOUTH	1439 Etsile Primary School
	1440 Tsienyane Primary School
	1441 Rakops Junior Secondary School
	1442 Tent at Kopo Ward (DHMT Office)
276 TSIENYANE EAST	1443 Nicodemus Primary School
	1444 Tent at Herero Football Playground
	1445 Tent at Mogotlho Standpipe

277	TOROMOJA	1446	Toromoja Primary School
		1447	Tent at Toromoja Kgotla
		1448	Tent at Palama Ward
278	XERE	1449	Tent at Kgomotshwana Ranch
		1450	Tent at Xere Tribal Administration Offices
		1451	Tent at Ngabetsoro Cattle Post
		1452	Tent at Xhobe Ii Cattle Post
279	MMADIKOLA	1453	Mmadikola Primary School
		1454	Tent at Sekgophane Ward
		1455	Tent at Chidzinana Kgotla
		1456	Tent at Nkhwebana Ward
280	XHUMO	1457	Xhumo Primary School
		1458	Tent at Xhumo East Standpipe
		1459	Tent at Mawala Standpipe
		1460	Tent at Gowe Cattle Post
		1461	Tent at Yookae Mobile Stop
281	KEDIA	1462	Kedia Primary School
		1463	Tent at Kedia Kgotla
		1464	Tent at Cheke Ward
		1465	Tent at Hima Community Ranch
282	MOKOBAXANE	1466	Mokobaxane Primary School
		1467	Tent at Mokobaxane Kgotla
		1468	Tent at Extension Office
283	MOPIPI WEST	1469	Mopipi Primary School
		1470	Tent at Mopipi Kgotla
		1471	Marobathutwa Hall
		1472	Tent at R.A. Bailey
		1473	Tent at Jumasere Mobile Stop
		1474	Tent at Majometsi Mobile Stop
284	MOPIPI EAST	1475	Manthabakwe Primary School
		1476	Mopipi Junior Secondary School
		1477	Mopipi Community Hall
		1478	Tent at Kubi Mobile Stop
		1479	Tent at Maditseyane Mobile Stop
		1480	Tent at Nxaretsao Mobile Stop
285	ORAPA	1481	Boteti House Primary School
		1482	Bathoen House Primary School
		1483	Orapa Junior Secondary School
		1484	Driver Training Center Office

- 1485 Orapa Tribal Administration Office
 1486 Livingstone House Primary School

CONSTITUENCY No. 32 KGATLENG CENTRAL

POLLING DISTRICT	POLLING STATION
286 BOSEJA NORTH	1487 Boseja North Kgotla
	1488 Tent at Education Centre
	1489 Lady Mitchinson Primary School
	1490 Tent at Open Space (In Front Of Kgosi 149 Time's Yard, Lot 5095)
	1492 Tent at Moologe Lands Open Space (North)
287 BOSEJA CENTRAL	1493 Tent at Boseja Central Kgotla
	1494 Sedibelo Junior Secondary School
	1495 Tent at Assemblies of God Church
288 BOSEJA SOUTH	1496 Tent at Boseja South Kgotla
	1497 Tent at St. Faith Holy Church
	1498 Radikolo Junior Secondary School
	1499 Kgafela Primary School
	1500 Tent at New Christian International Church
289 MOSHAWANA	1501 Seingwaeng Primary School
	1502 Tent at Tree Top House Pre-School
	1503 Tent at St. John Church
	1504 Tent at Bollatshwene Open Space
290 BOGARE	1505 Tent at Main Kgotla
	1506 New Linchwe Primary School
	1507 Isang Primary School
	1508 Tent at St. Paul Church
291 BOKONE-MALOTWANA	1509 Malotwana Community Hall
	1510 Mmadipamo Primary School
	1511 Tent at Amazulu Football Grounds
	1512 Tent at Mmadipinosi Open Space
	1513 Tent at Sebonwane Lands Open Space
	1514 Mmusi Primary School
	1515 Tent at Makakatelela Kgotla
1516 Tent at Marula-O-Rra Tsheole	
1517 Tent at Makakatelela Open Space	

293	NTSHINOGE	1518	Ithuteng Junior Secondary School
		1519	Ntshinoge Primary School
		1520	Tent at Spiritual Healing Church
		1521	Tent at Masimo A Ga Maribe Open
		1522	Space (In Front Of Ms Kgetsi Moagi's Yard, Lot 1531
294	MABODISA	1523	Tent at Mabodisa Kgotla
		1524	Kgamanyane Junior Secondary School
		1525	Segale Primary School
295	MAKGOPHANA	1526	Tent at Makgophana Kgotla
		1527	Tent at Makgophana Clinic
		1528	Bogatsu Primary School
		1529	Tent at the Alliance Church In Botswana

CONSTITUENCY No. 33 KGATLENG EAST

POLLING DISTRICT		POLLING STATION	
296	MATEBELE	1530	Matebele Community Hall
		1531	Matebele Primary School
		1532	Tent at Ramodibe Mobile Clinic Stop
		1533	Tent at Phatlhaneng Football Grounds
297	OODI WEST	1534	Oodima Junior Secondary School
		1535	Oodi Weavers
		1536	Tent at Ntswaneng Kgatlana
298	OODI EAST	1537	Oodi Primary School
		1538	Oodi College of Applied Arts
		1539	Tent at Oodi Sub Land Board
		1540	Tent at Kgalapitse Mobile Clinic Space
		1541	Tent at Matlapa A Leloto Choir Grounds
299	MODIPANE WEST	1542	Mokatse Kgotla
		1543	Tent at Roman Catholic Church
		1544	Mokatsana VDC Plot
		1545	Tent at 3 Kopi Lands Kgatlana
300	MODIPANE EAST	1546	Modipane Primary School
		1547	Tent at Modipane Kgotla
		1548	Tent at Mimosa Pre School

301	DIKWIDIDI-MABALANE	1549	Dikwididi Primary School
		1550	Mabalane Primary School
		1551	Tent at Ntshekeletse Lands
302	MATHUBUDUKWANE-RAMONAKA-SIKWANE	1552	Sikwane Primary School
		1553	Letsebe Primary School
		1554	Ramonaka Primary School
		1555	Tent at Mathubudukwane Postal Agency
		1556	Tent at Dinogeng Mobile Clinic
		1557	Tent at Ditlhokwe Mobile Clinic
		1558	Tent at Sikwane Agriculture Office
		1559	Tent at Dikalakane VDC Plot
303	MALOLWANE	1560	Tent at Motlhabane Kgotla
		1561	Rankoa Primary School
		1562	Tent at Matlou Kgotla
		1563	Tent at Dikakapa Tsa Bodiakhudu (B.K) Choir Grounds
		1564	Tent at Sekotlong Lands
304	OLIPHANT'S DRIFT-RAMOTLABAKI	1565	Ramotlabaki Primary School
		1566	Oliphant Primary School
		1567	Tent at Palla Camp Mobile Clinic Stop
		1568	Tent at Sediba sa Tshipabosigo

CONSTITUENCY No. 34 KGATLENG WEST

POLLING DISTRICT	POLLING STATION	
305	BOPHIRIMA	
	1569	Tent at Agriculture office
	1570	Matsieng Primary School
	1571	Phaphane Primary School
	1572	Tent at Mochudi Fire station
	1573	Tent at Rampedi Kgotla
306	PILANE	
	1574	Pilane Primary School
	1575	Tent at Pilane Open Space
	1576	Tent at Borejane Kgotla
307	MORWA	
	1577	Ramogotsi Primary School
	1578	Tent at Morwa Community Hall
	1579	Tent at Morwa clinic
	1580	Tent at Mma Molwelang Open space

308	BOKAA SOUTH	1581	Tent at Bokaa kgotla
		1582	Tlhaakgame Primary school
		1583	Tent at Mmamashia Water Treatment Plant
		1584	Borwa Junior Secondary School
		1585	Tent at Magotlheadisa Open Space
309	BOKAA NORTH	1586	Raditladi Primary School
		1587	Tent at Bokaa community Hall
		1588	Tent at Independent Assemblies of God Church
310	RASESA SOUTH	1589	Tent at Borite Open Space
		1590	Tent at Khudiring Football Ground
		1591	Tent at Khudiring open space
		1592	Tent at Rasesa Kgotla
311	RASESA NORTH	1593	Rasesa Primary school
		1594	Tent at Rasesa Community Hall
		1595	Tent at Diolo Open Space Next To A1 Bus Stop
		1596	Tent at Rasesa-Kgope Open Space
312	DIKGONNYE-KGOMODIATSHABA	1597	Kgomodiatshaba Primary school
		1598	Tent at Bodungwane clinic
		1599	Khurutshe Primary school
		1600	Dikgonnye Primary school
		1601	Tent at Dikgonnye old clinic
313	ARTESIA-LESHIBITSE	1602	Artesia Primary school
		1603	Leshibitse Primary school
		1604	Tent at Mosanta kgotla
		1605	Tent at Artesia Kgotla

CONSTITUENCY No. 35 GABORONE CENTRAL

POLLING DISTRICT	POLLING STATION		
314	LEGOLO	1606	Bosele Primary School
		1607	Taung Primary School
		1608	Tent at Lot 6415 (Extension 20)
315	BOIKHUTSO	1609	Boikhutso Primary School
		1610	Tent at Lot 7218 Masa Masa open space
316	TSHOLOFELO SOUTH	1611	Tsholofelo Community Hkasumeall
		1612	Magistrate Court

		1613 Roman Catholic Church
		1614 Extension 26 Park
317	NOTWANE	1615 Notwane Primary School
		1616 Tent at Gaborone City Council SHAA Offices
		1617 Segoditshane Primary School
		1618 Maoka Junior School
318	MARUAPULA	1619 Maruapula Community Hall
		1620 Tent at Lot 21968-Junior Shepherd Day Care
		1621 Oriel International School
		1622 Roads Training Centre
319	VILLAGE	1623 Tent at BDF Camp main entrance
		1624 Camp Primary School
		1625 University Of Botswana
		1626 Maru-a-Pula School
320	GOVERNMENT	1627 Northside Primary School
		1628 Thornhill Primary School
		1629 Institute of Health Sciences

CONSTITUENCY No. 36 GABORONE NORTH

POLLING DISTRICT	POLLING STATION
321	SEBELE-AIRPORT
	1630 Kings Hand School
	1631 Tent at Lot 56733 open space
	1632 BUAN University
	1633 Boitumelo Primary School
322	GABORONE NORTH SUBURBS
	1634 International Church of Christ
	1635 Tent at SISINI Gardens
	1636 Tent at Kgaphamadi
323	PHAKALANE
	1637 Phakalane English Medium Primary School
	1638 Phakalane Senior School
	1639 Tent at LOT 71176 Open Space
324	TSHOLOFELO GLEN VALLEY
	1640 Tent at South Gate of Glen Valley
	1641 Tent at Lot 63157 Open Space
325	TSHWENENG LEDUMANG
	1642 Ledumang Primary School
	1643 Ikageng Primary School
	1644 Tent at Lot 16211Open Space

326	MARANG TSOGANG	1645	Tsogang Primary School
		1646	Marang Junior School
327	TSHOLOFELO	1647	Tsholofelo Primary School
		1648	Tent at Gaborone City Council
		1649	Tsholofelo Service Centre

CONSTITUENCY No. 37 GABORONE SOUTH

POLLING DISTRICT	POLLING STATION		
328	SELEMELA	1650	YWCA
		1651	Ben Thema Primary School
		1652	Lesedi Primary School
		1653	Tshiamo Primary School
		1654	Nanogang Junior Secondary School
		1655	White City Day Care Centre
329	BONTLENG	1656	BCET West Campus
		1657	Bontleng Primary School
		1658	Bontleng Day Care Centre
		1659	Thebe Primary School
330	BABUSI	1660	BCET East Campus
		1661	Babusi Community Hall
		1662	Urban Customary Court
		1663	Ithuteng Primary School
331	NALEDI NORTH	1664	Therisanyo Primary School A
		1665	Therisanyo Primary School B
332	NALEDI CENTRAL	1666	Old Naledi Kgotla
		1667	Community Hall
		1668	Episcopal Church
333	NALEDI SOUTH	1669	Tshwaragano Primary School
		1670	Naledi Brigade

CONSTITUENCY No. 38 GABORONE BONNINGTON NORTH

POLLING DISTRICT	POLLING STATION		
334	MARAPOATHUTLWA NORTH	1671	New Era College
		1672	Tent at Lot 34113
		1673	Tent at Lot 36128
335	MARAPOATHUTLWA SOUTH	1674	Phillip Moshotle Primary School
		1675	Livingstone Kolobeng College
		1676	Tent at Block 8 Customary Court

336	ITUMELENG	1677	Itumeleng Primary School
		1678	Sir Seretse Khama Junior Secondary School
337	MOSELEWAPULA	1679	Masa Primary School
		1680	Galaletsang Primary School
		1681	Moselewapula Junior Secondary School
		1682	Baobab Primary School
		1683	Tent at Boa Setso Park
338	BOSEJA SOUTH	1684	Tent at USSCA Gaborone West
		1685	Morula Primary School
339	BOSEJA NORTH	1686	Bonnington Junior Secondary School
		1687	Ba Isago University
		1688	Human Resource Development Council
340	PEOLWANE	1689	Tent at Block 7 Park
		1690	Tent at Apostolic Faith Mission

CONSTITUENCY No. 39 GABORONE BONNINGTON SOUTH

POLLING DISTRICT

POLLING STATION

341	TLOGA TLOGA	1691	Tloga Tloga Junior Secondary School
		1692	Mophane Primary School
		1693	Tent at Block 5 Police Post (WDC Block 5)
342	MORULA	1694	Gaborone West Community Centre
		1695	St. Bernadette Catholic Church
		1696	Morula Zac Day Care Centre
		1697	Pidipidi Day Care Centre
343	DIPHETOGO	1698	Diphetogo Primary School
		1699	Maikano Junior Secondary School
		1700	Khuduga JSS
		1701	Tent at Lot 16658
		1702	Tent at Lot 16482
344	BOPHIRIMA	1703	Bophirima Primary School
		1704	Tlhabologo Primary School
		1705	National Youth Centre
		1706	Gaborone West JSS
		1707	Latter Days Saints Church of Jesus Christ

345	MARULAMANTSI	1708	Gaborone West Customary Court
		1709	Westwood International Primary School
		1710	Marulamantsi Junior Secondary School
		1711	Letlhabile Primary School
		1712	Marulamantsi Primary School
346	KGALE VIEW	1713	Rainbow Secondary School
		1714	Gaborone Technical College
		1715	Tent at Lot 51510
		1716	Tent at Gaborone Baptist Church
		1717	Full Gospel Ministries
347	DIFETLHAMOLELO	1718	Kgale Hill JSS
		1719	Regent English Medium Primary School
		1720	Full Gospel Church of God
		1721	Tent at Block 9 Park

CONSTITUENCY No. 40 TLOKWENG

POLLING DISTRICT	POLLING STATION		
348	KHAEKHOLO	1722	Tent next to Mekepe's Shop
		1723	Khaekholo Clinic
		1724	Independent Assemblies Church
349	BOTSALANO	1725	Botsalano Primary School
		1726	Taukobong Kgotla
		1727	Nkaikela Kgotla
350	OLD KGOSING	1728	Tlhakong Kgotla
		1729	Old Kgosing Kgotla
		1730	Tent Next to Seka Matlapeng's Residence
351	MAFITLHAKGOSI	1731	Mafitlhakgosi Primary School
		1732	Tent next to Naughty Boys Grounds
		1733	St. Peters Church
352	LESUNYANA	1734	Tent at Open Space 6074 (Behind Dithuto English Medium Primary School)
		1735	Tlokweng College of Education
		1736	Lesunyana Kgotla

353	RANFURWA	1737	Tent at Gate 80 Ruretse
		1738	Shasha Convention Centre
		1739	River of Life Church
		1740	Tent at Plot 6287 (Council Flats)
354	LENGANENG	1741	Tlokweng Junior Secondary School
		1742	Tlokweng Recreational Park
		1743	Tent at Open Space at Plot 2139
355	MATLALA	1744	Matlala Junior Secondary School
		1745	Space Behind Tlokweng Land Board
		1746	St Faith Holy Church
		1747	Tent Next to Bahai Church
356	LETLAPENG	1748	Tent at Open Space (6529 (Bush)
		1749	Tent at Open Space (6701 (Bush)
		1750	Tent at Open Space 3 (7281 (OPS Bush))
		1751	Tent at Open Space 4 (8803 (Bush)
357	SELOKWANA	1752	Tent at Flood Light Plot 5190
		1753	Tent at Plot 5536
		1754	Tent at Border Gate
358	MASETLHENG	1755	Masetlheng Kgotla
		1756	Apostolic Faith Mission Church
		1757	Tent at Space by Security Systems
359	SEFOKE POLLING DISTRICT	1758	Assemblies of God
		1759	Tent Next to Morula Lodge
		1760	Tent at Open Space OPS 2 (bush)

CONSTITUENCY No. 41 GAMALETE

POLLING DISTRICT	POLLING STATION	
360	KGALE FARMS	
	1761	Tent at Open Space by Lion Park Estate Gate
	1762	Tent at Farm Forest Hill 19-KO (Next to Y-Junction)
	1763	Tent at Forest Hill hill 19-KO (Louville Apartments)
	1764	St. Josephs College
	1765	Tent at Mmasedikwe
361	TAUNG WEST	
	1766	Tent at Metsimaswaane Health Post
	1767	Christ Citadel International Church
	1768	Tent at Gamarete Kgotla

		1769	Tent at Khudiri Kgotla
362	TAUNG EAST	1770	Taung Junior Secondary School
		1771	St Benard Primary School
		1772	Ramotswa Roads Day Care Center
		1773	Taung Kgotla
363	MOGOBANE	1774	Mojadife Primary School
		1775	Community Hall
		1776	Mogobane Primary School
		1777	Full Gospel Church
		1778	Assemblies of God
		1779	Tent at Veterinary Department Office
		1780	Tent at Rangers Football Grounds
		1781	Tent at VDC Market
364	SEPITSWANA	1782	Tent at Open Space Near BEDU
		1783	Seboko Primary School
		1784	Emmanuel Counselling Centre
		1785	Baitlotli Junior Secondary School
		1786	Twelve Apostle Church
365	LESETLHANA NORTH	1787	Tent at Monate Tuckshop
		1788	Lesetlhana Primary School
		1789	Tent at Waterlilly Crèche
366	LESETLHANA SOUTH	1790	St. Conrad Primary School
		1791	Tent at Morokologadi Kgotla
		1792	Tent at Tlokweg Kgotla
		1793	Tent at Goo Matswee Kgotla
367	KGOSING	1794	Main Kgotla
		1795	Tent at Goo Mankga Kgotla
		1796	Mokgosi Primary School
		1797	Tent at Ga Siko Kgotla
		1798	Tent at Goo Moeng Kgotla
368	MAKOLOBOTHO	1799	Tent at Goo Ntswa Kgotla
		1800	Tent at Goo-Ntswa yo Monnye Kgotla
		1801	Tent at Goo Tshielo Kgotla
		1802	Tent at Old Kgosing Kgotla
		1803	Tent at Nazareth Church
369	MAGOPANE EAST	1804	Faith Mission Church
		1805	Ramotswa Junior Secondary School
		1806	Tswelelopele Bridgade
370	MAGOPANE WEST	1807	Kagiso Senior Secondary School
		1808	Ketshwerebothata Primary School
		1809	Tent at VDC Park

		1810	Tent at Toroto Grounds
		1811	Assemblies of God Church
371	MAGOPE	1812	Tent at Standpipe near Plot 4221
		1813	Tent at Magope Clinic
		1814	Tent at S.E.S.A.D
		1815	Tent at Magope-Disana Kgotla
372	MOTHUBAKWANE	1816	Siga Primary School
		1817	Tent at Lesetlheng Health Post
		1818	Tent at Ga Mmadira Kgotla
		1819	Tent at Siga grounds
373	KELEMOGILE	1820	Kelemogile Junior Secondary School
		1821	Kgetheng Primary School
		1822	Tent at Goo Masoko Kgotla
		1823	Tent at Goo Kobua VDC Offices
374	OTSE SOUTH	1824	Baratani Junior Secondary School
		1825	Tent at Tlamelo Daycare Center
		1826	Otse Primary School
		1827	Twelve Apostle Church
		1828	Tent at Lesetlhana Mobile Clinic
375	OTSE NORTH	1829	Baratani Primary School
		1830	Otse Police College
		1831	Tent at Rataunyane Health Post
		1832	Tent at Sakutswane Health Post
		1833	Moeding College
		1834	Tent at Open Space opposite Dinieles World Pre-School
376	LOBATSE FARMS	1835	Tent at Hildavale (Mmambulawa)
		1836	Tent at Big Valley Game Lodge
		1837	Tent at Lamet's Farm
		1838	Tent at Water Utilities Station Junction
		1839	Tent at Openshaw's Farm

CONSTITUENCY No. 42 MOGODITSHANE EAST

POLLING DISTRICT

POLLING STATION

377	LEDUMADUMANE NORTH	1840	Goo-Modisane Kgotla (Former Ledumadumane Kgotla)
		1841	Goo-Sethebe Kgotla
		1842	Goo-Molome Kgotla

378	LEDUMADUMANE SOUTH	1843	Tshigwane Kgotla
		1844	Kgwanoyape Kgotla
		1845	Moamogwe Primary School
		1846	Ledumadumane Junior Secondary School
379	SMODERN	1847	Smodern Kgotla
		1848	Goo-Khunou Kgotla
		1849	Tent at Morula Tree by Lot 16060
		1850	Tent at Open Space by 18179
380	SELEMENE	1851	Botswana Teachers Union Offices
		1852	Goo-Patse Kgotla
		1853	Kgatlang Kgotla
		1854	Solomon Dihutso Primary School
381	KGOSING	1855	Community Hall
		1856	Mogoditshane Primary School
		1857	Bobididi Kgotla
		1858	Mogoditshane Main Kgotla
382	MAULANE	1859	Maulane Kgotla
		1860	Tent by Redeemed Church
		1861	Assemblies of God
		1862	Tent at Zion Christian Church
383	SENTHUMOLE	1863	Mogoditshane UCCSA Church
		1864	Spiritual Healing Church
		1865	Free Church
384	TLAPALANOGA	1866	Legae English Medium School
		1867	Tlapalanoga Kgotla
		1868	Tent at Big 5 Pitch
		1869	New Apostolic Church

CONSTITUENCY No. 43 MOGODITSHANE WEST

POLLING DISTRICT

POLLING STATION

385	DIAGANE	1870	Diagane Kgotla
		1871	Thuto Primary School
		1872	Tent at Open Space Lot 8580
		1873	New Primary School
386	KHUDIRING	1874	Khudiring Kgotla
		1875	Boitekanelo College

		1876	Mogoditshane Sub Land Board
		1877	Tent at Football Pitch Open Space
387	MAHATLANE	1878	Nkoyaphiri Apostolic Faith Mission Church
		1879	Nkoyaphiri Primary School
		1880	Mogoditshane Junior Secondary School
388	SELALEDI	1881	Tent at a Football Pitch by Play Route 5 Rank
		1882	Tent at Mogoditshane-Thamaga District Council
		1883	Tent at Selaledi Kgotla
		1884	Mogoditshane Senior Secondary School
389	TSOLAMOSESE EAST	1885	Tent at Flood Light in Tsolamosese
		1886	Tent at Mokateng Kgotla
		1887	Tent at Proposed Mokolwe Kgotla
390	TSOLAMOSESE WEST	1888	Tent at Open Space by Tsolamosese Engen
		1889	Tent at Lesirane Kgotla
		1890	Tent at Open Space by Turn rite
		1891	Tsolamosese Kgotla
391	DIREMOGOLO	1892	Bodibana Kgotla
		1893	Tent at Goo-Kobue Kgotla
		1894	Tent at Open Space by Lesirane Industrial Site
		1895	Mmuputswane Kgotla

CONSTITUENCY No. 44 GABANE-MMANKGODI

POLLING DISTRICT	POLLING STATION
392	MMANKGODI NORTH
	1896 Tent Anglican Church
	1897 Letlole Primary School
	1898 Community Hall
	1899 Tent at UCCSA
393	MMANKGODI SOUTH
	1900 Tent at Phiriyabokwete Mobile Clinic
	1901 Tent at Moseitlha Tree Open Space
	1902 Tent at Dirokolwe Open Space
	1903 Thobega CJSS

394	TLOANENG MMOKOLODI	1904	Tloaneng Primary School
		1905	Mmokolodi Primary School
		1906	Tent at Goo Nku Day Care Center
		1907	Tent at Mmokolodi Kgotla
395	GABANE SOUTH	1908	Tent at Gabane Clinic
		1909	Gabane Primary School
		1910	Gabane Private School
396	GABANE WEST	1911	Tent at UCCSA
		1912	Gabane Main Kgotla
		1913	Tent at Gabane Old School
		1914	Tent at Matlanyane Kgotla
397	GABANE EAST	1915	Gabane Junior Secondary School
		1916	Gasiko Primary School
		1917	Tent at Holy Church
		1918	Tent at Mokolwe Kgotla
398	GABANE CENTRAL	1919	Tent at Spiritual Healing Church
		1920	Tent at Botswana Post Office
		1921	Pule Primary School
		1922	Tent at Anglican Church
399	LESIRANE WEST	1923	Tent at Lesirane clinic
		1924	Tent at Open Space near Moumo Tree
		1925	Tent at Botswana Police Post

CONSTITUENCY No. 45 MMOPANE-METSIMOTLHABE

POLLING DISTRICT	POLLING STATION
400	MMOPANE SOUTH CENTRAL
	1926 Morope Kgotla
	1927 Tent at Senthumole Kgotla
	1928 LRC International School
	1929 Tent at Open Space at Lot 3585
401	MMOPANE WEST
	1930 Mmopane Primary School
	1931 Tent at Open Space near Mmantsie Traffic light at Lot 958
	1932 Tent at Open Space at 1406
	1933 Tent at Radikoko Kgotla
	1934 Tent at Open Space Lot 958
402	METSIMOTLHABE SOUTH
	1935 Serameng Primary School
	1936 Madisa Kgotla
	1937 Regent Hill School
	1938 Tent at Rakola VDC

403	METSIMOTLHABE CENTRAL	1939	Metsimotlhabe Primary School
		1940	Metsimotlhabe Community Hall
		1941	Ikageng Junior Secondary School
		1942	Diphiring Kgotla
404	METSIMOTLHABE NORTH	1943	Tent at Dintorokong Football Pitch
		1944	Gamononyane Kgotla
		1945	Tent at Serameng Kgotla
		1946	Tent at Mma-Mhiko Kgotla
405	MMOPANE NORTH-WEST	1947	Tent at Mmopane Block 1 Kgotla
		1948	Tent at Creative Hands Academy)
		1949	Tent at Grace City Church
		1950	Tent at Open Space at Lot 4098
		1951	Tent at Open Space near Gaphatshwa stream
406	MMOPANE CENTRAL	1952	Gaborone University College of Law (GUC)
		1953	Tent at Open Space at Lot 2209
		1954	Tent at Open Space at AFM church
		1955	St Placid Catholic Church
407	MMOPANE EAST	1956	Mmopane Community Hall
		1957	Tau Manthe Primary School
		1958	Tent at Mmopane Kgotla

CONSTITUENCY No. 46 THAMAGA-KUMAKWANE

POLLING DISTRICT

POLLING STATION

408	THAMAGA CENTRAL	1959	Tent at Thamaga Main Kgotla
		1960	Magalatladi Primary School
		1961	Tent at Morepo Kgotla
		1962	Tent at Gamatsila Engen Open Space
		1963	Tent at Assemblies of God Church
		1964	Tent at Holy Spirit Church
409	THAMAGA EAST	1965	Nkoane Primary School
		1966	Tent at kgopa Kgotla
		1967	Tent at Phuting Clinic
		1968	Ramaphatle Primary School
		1969	Tent at Open Space in Ramaphatle near Football Pitch
		1970	Thamaga Junior Secondary School
		1971	Tent at Veterinary Office
		1972	Tent at Dikhutsaneng Mobile Clinic

410	THAMAGA WEST	1973	Sekgele Junior Secondary School
		1974	Tent at Dilege Tower Light
		1975	Tent Ramasenyane Mobile Clinic
		1976	Thamaga Western Primary School
411	THAMAGA NORTH	1977	Monare Primary School
		1978	Tent at Kgabonngwe Kgotla
		1979	Koontle Primary School
		1980	Tent at Open Space near Moselewapula Shop
412	THAMAGA SOUTH	1981	Gobuamang Primary School
		1982	Rungwana Primary School
		1983	Tent at Letlole Open Space
413	GAKGATLA	1984	Tent at Gakgatla Kgotla
		1985	Tent at Mmasebele Kgotla
		1986	Tent at Mmambapa Mobile Clinic
		1987	Tent at Dam 18 Mobile Clinic
		1988	Tent at Kamenakwe VDC
		1989	Tent at Tsorogwane Open Space Near Football ground
		1990	Tent at Selokwaneng Mobile Stop
		1991	Tent at Diphephe Mobile Stop
		1992	Tent at Seokangwane Mobile Stop
414	KUBUNG	1993	Kubung Primary School
		1994	Tent at Basarwa Mobile Stop
		1995	Tent at Rammidi Mobile Stop
		1996	Tent at Sepene Mobile Stop
		1997	Tent at Dam 18 Mobile Stop
415	KUMAKWANE	1998	Tent at Paneng VDC
		1999	Kumakwane JSS
		2000	Tent at Tshwaragano Horticulture
		2001	Kumakwane Primary School
		2002	Tent at AS Dada Clinic

CONSTITUENCY No. 47 MOLEPOLOLE SOUTH

POLLING DISTRICT

POLLING STATION

416	LEKGWAPHENG	2003	Lekgwapheng Primary School
		2004	Tent at Gantsfonyane
		2005	DBES Office
		2006	Tent at Katswane
		2007	Mosokotso Kgotla

417	LEPHALENG	2008	Kgari Sechele Senior Secondary School
		2009	Lephaleng Primary School
		2010	Boitshoko Junior Secondary School
		2011	Tent at Mapapeng Mobile Health Stop
418	NTLOEDIBE	2012	Lewis Primary School
		2013	Masilo Junior Secondary School
		2014	Ntloedibe Kgotla
		2015	Tent at Gamathedi Lands
		2016	Tent at Ramagapu Mobile Health Stop
419	BONEWAMANG	2017	Church of God in Christ (COGIC)
		2018	Bonewamang Primary School
		2019	Ramakgatlenyane VDC
		2020	Tent at Diagane
		2021	Sedumedi Junior Secondary School
420	SEBELE	2022	Sebele Primary School
		2023	Main Kgotla
		2024	Free Church
421	LOOLOGA	2025	Neal Primary School
		2026	Maunatlala Kgotla
		2027	Food Resources
422	MOKGOPEETSANE	2028	Mogokotswane Primary School
		2029	Council Sanitation Offices
		2030	Tent at Seherelela Lands
		2031	Tent at Legonono Kgotla
423	GAMODUBU-MMANOKO	2032	Gamodubu Primary School
		2033	Mmanoko Primary School
		2034	Semarule VDC
424	LOSILAKGOKONG-KOTOLANAME	2035	Tent at Ramaru Lands
		2036	Kotolamane Primary School
		2037	Morabane VDC
		2038	Mmamoagi Kgotla
		2039	Tent at Ratshere Lands
		2040	Monnaathebe Primary school

CONSTITUENCY No. 48 MOLEPOLOLE NORTH

POLLING DISTRICT	POLLING STATION
425 BORAKALALO	2041 Borakalalo Primary School 2042 Borakalalo Kgotla 2043 Lutheran Church 2044 St Justice Church
426 BORIBAMO WEST	2045 Tshegetsang Junior Secondary School 2046 Boribamo Primary School 2047 Garanta Kgotla 2048 Tent at Ranta Open Space
427 BORIBAMO EAST	2049 Moruakgomo Junior Secondary School 2050 Suping Primary School 2051 Phuthadikobo Primary School 2052 Kutlwano Primary School
428 MANKGWENYANE	2053 Bakwena National School 2054 Education Centre 2055 Kealeboga Primary school 2056 Kgodiso Day-Care Centre
429 NTLOOLENGWAE	2057 Bokaa Primary School 2058 Spiritual Healing Church 2059 Tent at Phuthadikobo Clinic 2060 Ntloolengwae Kgotla
430 BOSWELAKOKO	2061 SDA Church 2062 Apostolic Faith Mission 2063 Canon Gordon Primary School 2064 Wildlife Offices 2065 Goo Modibedi Kgotla
431 ST. PAUL	2066 St Paul Anglican Church 2067 Community Hall 2068 Tent at Senyedimana Kgotla
432 RALESUMA	2069 Motswasele Junior Secondary School 2070 Nampol VTC 2071 Suping Kgotla 2072 Maanege VDC 2073 Tent at Boditse VDC 2074 Tent at Mosinki VDC 2075 Tent at Thebephatwa BDF Camp

433	HATSALATLADI – MOGONONO	2076	Hatsalatladi Primary School
		2077	Mosekele VDC
		2078	Tent at Lepare Borehole
		2079	Mogonono Primary School
434	MAHETLWE	2080	Mahetlwe Primary School
		2081	Mogatelwane VDC
		2082	Tent at Sokwane VDC
		2083	Tent at Matematema VDC
		2084	Mmamarobole VDC
435	MAGOKOTSWANE	2085	Kwena Sereto Junior Secondary School
		2086	Tent at Masugankwe Kgotla
		2087	Tent at Mantsho Lands
		2088	Louw Primary School

CONSTITUENCY No. 49 LENTSWELETAU-LEPHEPHE

POLLING DISTRICT	POLLING STATION
436	SOJWE-LEPHEPE
	2089 Motlabaki Mobile Health Stop
	2090 Lephepe Primary School
	2091 Sojwe Primary School
	2092 Sojwe Tribal Offices
	2093 Kokonje Mobile Health Stop
	2094 Sojwe Community Hall
437	BOATLANAME-LOOLOGANE
	2095 Shadishadi Primary School
	2096 Shadishadi Kgotla
	2097 Shonono Mobile Health Stop
	2098 Boatlaname Primary School
	2099 Boatlaname Community Hall
	2100 Loologane Primary School
	2101 Loologane Kgotla
	2102 Tent at Gatalathutlwa Borehole
	2103 Tent at Mahatlhe
	2104 Tent at Murray Camp
438	KWENENG-MEDIE
	2105 Kweneng Primary School
	2106 Medie Primary School
	2107 Moetlo Mobile Stop
439	LENTSWELETAU NORTH
	2108 Ramankhung Kgotla
	2109 Dikgatlhong Primary School
	2110 Makgasane Primary School
	2111 Tent at Lenatong

		2112	Stand Pipe Adjacent to Medie Road
440	LENTSWELETAU SOUTH	2113	Kgope Primary
		2114	Tent at Sogomotlhabe Dam
		2115	Lentsweletau Primary School
		2116	Tent at Ditshoso
		2117	Lentsweletau Council Offices
		2118	Ditshukudu Primary School
		2119	Tent at Palamaokue
		2120	Tent at Boseja
		2121	Tent at Mantswaneng
441	KOPONG WEST	2122	New Community Hall
		2123	Molefe Primary School
		2124	Sasakwe VDC Huts
		2125	Motlhwane Kgotla
		2126	Tent at No Mathata Ground
442	KOPONG EAST	2127	Kopong Junior Secondary School
		2128	Old Community Hall
		2129	Letsholo Primary School
		2130	Tent at Didibaneng Kgotla
443	MMATSETA	2131	Mmatseta Primary School
		2132	Mmatseta Kgotla
		2133	Tent at Galekgatshwane Kgotla
		2134	Tent at Open Space Next to Police Houses
444	GAKUTO	2135	Gakuto Primary School
		2136	Tent Rapalane Dam
		2137	Mmakanke VDC Huts
		2138	Tent at Gasiko

CONSTITUENCY No. 50 LETLHAKENG

POLLING DISTRICT	POLLING STATION
445	MOSHAWENG
	2139 Moshaweng Primary School
	2140 Moshaweng Main Kgotla
	2141 Tent at Lowang Mobile Stop
	2142 Tent at Kojwe Kgotla
	2143 Tent at Kgoro tsa Moshopa
446	MONWANE – SERINANE
	2144 Monwane Primary School
	2145 Serinane Primary School
	2146 Tent at Batsetsing VDC Huts
	2147 Tent at Mmaothate VDC Huts

		2148	Matlagatse VDC Huts
		2149	Tent at Monwane Kgotla
447	MANTSHWABISI – MALWELWE	2150	Malwelwe Primary School
		2151	Malwelwe Community Hall
		2152	Maratswane Satellite School
		2153	Mantshwabisi Primary School
		2154	Tent at Letlapeng
448	BOTLHAPATLOU	2155	Botlhapatlou Primary School
		2156	Botlhapatlou Community Hall
		2157	Tent at Maphallwane VDC Huts
		2158	Tent at Ditladi Mobile Stop
		2159	Tent at Mmaphoroka VDC Huts
449	NGWARE – SORILATHOLO	2160	Tent at Sorilatholo Kgotla
		2161	Diphuduhudu Primary School
		2162	Tent at Seitsantse Mobile Stop
		2163	Ngware Primary School
		2164	Tent at Dinonyane Borehole
450	KHUDUMELAPYE	2165	Khudumelapye Main Kgotla
		2166	Khudumelapye Community Hall
		2167	Khudumelapye Primary School
		2168	Tent at Kosie Mobile Stop
		2169	Tent at Kgesakwe Mobile Stop
451	LETLHAKENG NORTH	2170	Gothibamang Primary School
		2171	Tent at Molehele Kgotla
		2172	Tent at Shageng Kgotla
		2173	Tent at Motshoto Kgotla
		2174	Tent at Mpolaakeswe Kgotla
452	LETLHAKENG SOUTH	2175	Letlhakeng Main Kgotla
		2176	Letlhakeng Primary School
		2177	Mphuthe CJSS
		2178	Tent at Legononong Kgotla
		2179	Tent at Goo-Moiphisi Kgotla
		2180	Tent at Ralebakeng Kgotla

CONSTITUENCY No. 51 TAKATOKWANE

POLLING DISTRICT

POLLING STATION

453	MOTOKWE	2181	Motokwe Primary School
		2182	Motokwe Community Hall
		2183	Khekhenye Primary School

		2184	Free Church of Botswana
		2185	Tsetseng Primary School
454	DUTLWE- TSHWAANE	2186	Tshwaane Primary School
		2187	Dutlwe Primary School
		2188	Dutlwe Community Hall
		2189	Tent at Nhwí
		2190	Tent at Maretlwe
455	SALAJWE-KAUDWANE	2191	Salajwe Primary School
		2192	Tent at Mothate
		2193	Kolojane Mobile Health Stop
		2194	Lempu Junior Secondary School
		2195	Kaudwane RAC
		2196	Kaudwane Primary School
		2197	Tent at Mereache
		2198	Tent at Mosime
		2199	Kungwane VDC Huts
		2200	Sorilatholo Primary School
456	SESUNG –METSIBOTLHOKO	2201	Sesung Primary School
		2202	Sesung Community Hall
		2203	Sesung Kgotla
		2204	Senogi VDC Huts
		2205	Metsibotlhoko Primary School
457	DITSHEGWANE	2206	Ditshegwane Community Hall
		2207	Ditshegwane Kgotla
		2208	Ditshegwane Primary School
		2209	Sebotswane Mobile Stop
		2210	Kgare mobile Stop
		2211	Tent at Seletse
458	MABOANE	2212	Maboane Primary School
		2213	Magagarape Debeers Camp
		2214	Kosuwe VDC Huts
		2215	Tent at Phuduhudu
		2216	Masope VDC Huts
459	TAKATOKWANE	2217	Takatokwane Primary School
		2218	Takatokwane Kgotla
		2219	Takatokwane Brigade
		2220	Maseru Mobile Stop
		2221	Mahupu Unified School
		2222	Maboane Community Hall

CONSTITUENCY No. 52 LOBATSE

POLLING DISTRICT	POLLING STATION
460 BOSWELATOU	2223 Lobatse Senior Secondary School 2224 Lobatse Brigade
461 PITIKWE	2225 Pitikwe Primary School 2226 Tent at Open Space at Lot 6671 Pitikwe Kgotla)
462 TSOPENG NORTH	2227 Tent at Open Space at Lot 791 Barcelona Grounds) 2228 Catholic Church
463 TSOPENG SOUTH	2229 SHAA II Offices 2230 Letsopa Junior Secondary School 2231 Boithaopo Day Care Centre
464 WOODHALL	2232 BCW Nursery School
465 BOTOKA	2233 Bothakga Primary School 2234 Botoka WDC Conference Centre 2235 Plot 1968 (Market Stalls For Poverty Eradication)
466 NEWLOOK – MAIPEI	2236 Newlook Primary School 2237 SHAA I Offices
467 MAOKANENG	2238 Anglican Church 2239 Lutheran Church 2240 Agriculture Research Offices
468 THEMA – MOTSWEDI	2241 Lesedi La Pela School 2242 Ipelegeng Junior Secondary School
469 PELENG EAST	2243 VDC House 2244 Kgodiso Day Care Centre 2245 Tent at Open Space Lot D23 opposite Mr Ogotseng (Plot D9)
470 PELENG CENTRAL	2246 Hill Primary School 2247 Peleng Kgotla
471 KGABOESELE	2248 Peleng West Primary School 2249 Tent at Hillside 2250 Peleng Old Kgotla 2251 Crescent School

CONSTITUENCY No. 53 GOODHOPE-MMATHETHE

POLLING DISTRICT	POLLING STATION
472 MABULE SEKHUTLANE	2252 Mabule Primary School
	2253 Mariba Junior Secondary School
	2254 Sekhutlane Primary School
	2255 Tent at Sekhutlane Tribal Office
473 TSHIDILAMOLOMO –DIKHUKHUNG	2256 Tshidilamolomo Primary School
	2257 Mmakgoro Primary School
	2258 Dikhukhung Primary School
474 GA-MOLOPO	2259 Tent at Sebohelo Kgotla
	2260 Phitshane Molopo Primary School
	2261 Molopo River Junior Secondary School
	2262 Tent at Pentecostal Protestant Church
	2263 Sedibeng Primary School
	2264 Leporung Primary School
475 MOKATAKO-CWAAGARE	2265 Mokatako Primary School
	2266 Tent at Molete Kgotla
	2267 Tawana Primary School
	2268 Tent at Sekokwane Kgotla
	2269 Cwaagare Primary School
476 HEBRON	2270 Tent at Marojane Kgotla
	2271 Marojane Primary School
	2272 Iphutheng Junior Secondary School
	2273 Logagane Primary School
	2274 Pihetswane Primary School
477 RAMATLABAMA	2275 Ramatlabama Primary School
	2276 Ramatlabama ommunity Hall
	2277 St. Martins Primary School
	2278 Tent at Makokwe Kgotla
478 RAKHUNA TLHARESELEELE	2279 Morelelo Primary School
	2280 Tent at Rakhuna Kgotla
	2281 Tent at Methodist Church
	2282 Tlhareseleele Primary School
479 PITSANE PHOTLOKWE-BOROBADILEPE	2283 Ngwatsau Primary School
	2284 Sheep Farm Primary School

		2285	Pitsane Potlokwe Primary School
		2286	Borobadilepe Primary School
		2287	Tent at Matasalalo Council Day Care Centre
480	PITSANE EAST	2288	Maiphitlhwane Primary School
		2289	Tent at Pitsane Kgotla
		2290	Tent at Assembles of God Church
481	PITSANE WEST	2291	Montshioa Junior Secondary School
		2292	Tent at Pitsane Roman Catholic Church
		2293	Dinatshana Primary School
		2294	Tent at Bethele Health Post
		2295	Tent at Malokaganyane Kgotla
482	GOODHOPE NORTH EAST	2296	Tent at Methodist Church
		2297	Tent at Stump VTC
		2298	Kgoro Primary School
483	GOODHOPE SOUTH WEST	2299	Lotlaamoreng II Junior Secondary School
		2300	Tent at Gamokoto Health Post
		2301	Tent at Roman Catholic Church
		2302	Mogwalale Primary School
484	METLOJANE	2303	Cwaanyaneng Primary School
		2304	Mmaditlou Primary School
		2305	Tent at Metlojane Kgotla
		2306	Tent Mogobewakgomo Kgotla
485	MOKGOMANE MAGORIAPITSE	2307	Mokgomane Primary School
		2308	Magoriapitse Primary School
		2309	Tent Magoriapitse Tribal Offices
		2310	Mosi Primary School
		2311	Tent at Mosi Namola Leuba Dam
486	METLOBO	2312	Kanngwe Primary School
		2313	Tent Mmalore Crop Production Office
		2314	Tent at Leherwana Borehole
		2315	Tent at Metlobo Kgotla
		2316	Metlobo Primary School
		2317	Tent at Pudusetswa Borehole
		2318	Tent Tswaaneng Kgotla
		2319	Tswaaneng Primary School

487	MMATHETHE SOUTH	2320	Tent at Mmathethe Clinic
		2321	Tent at Mokala wa Boleke
		2322	Tent at Roads Camp
488	MMATHETHE NORTH	2323	Mmathethe Junior Secondary School
		2324	Mmathethe Primary School
		2325	Ramolefe Primary School
		2326	Tent at Tebogo Kgotla
		2327	Tent at Magonono Dam
489	LORWANA MOGOJOGOJO	2328	Lorwana Primary School
		2329	Mogojogojo Primary School
		2330	Tent at Moselebe (Goo Ratshetlha)
490	DIGAWANA NORTH	2331	Nthwalang Junieur Secondary School
		2332	Gopong Primary School
		2333	Tent at Gopong Kgotla
491	DIGAWANA SOUTH	2334	Digawana Primary School
		2335	Tent at Digawana Veterenary Office
492	GATHWANE GAMAJAALELA	2336	Tent Gatamapa Private School
		2337	Gathwane Primary School
		2338	Lejwana Primary School
		2339	Gamajaalela Primary School
		2340	Motsentse Primary School
		2341	Tent at Mmadikalo Kgotla
		2342	Tent at Gatuma Mobile Stop

CONSTITUENCY No. 54 KANYE EAST

POLLING DISTRICT

POLLING STATION

493	GASEGOGWANE	2343	Modise Primary School
		2344	Tent at Moshana Kgotla
		2345	Tent at Makapane Mobile Health Stop
		2346	Tent at Gakgolomu Next to Mr Oremeng's Moraka
		2347	Tent at Masokwe VDC Office
		2348	Tent at Mhiko
		2349	Tent at Losabanyana Kgotla
		2350	Tent at Mphaketlhape Open Space
494	KGOSING	2351	Matlotlakgang Primary School
		2352	Tent at PWD
		2353	Tent at Molapowaditau
		2354	Tent at Bome Kgotla
		2355	Mokgadi Primary School

- 2356 Tent at Mmapatsane Kgotla
- 2357 Education Centre
- 2358 Tent at Telekelo Kgotla

- 495 BAGAMI
 - 2359 Rachele Primary School
 - 2360 Tent at Goora Kgama Kgotla
 - 2361 Tent at Phitshana Kgotla
 - 2362 Tent at Segotshane Kgotla
 - 2363 Tent at Goora Maikano

- 496 SEBAKO- LOBEKO
 - 2364 Tent at Sepojane open space
 - 2365 Tent at Lobeko Kgotla
 - 2366 Tent at U.C.C.S.A (James Good) Church
 - 2367 Tent at Dikgageng Kgotla
 - 2368 Sebako Primary School
 - 2369 Tent at Pitsaneng Kgotla

- 497 MAFHIKANA
 - 2370 Tlhomo Junior Secondary School
 - 2371 Tent at Mosielele Kgotla
 - 2372 Tent at Mafhikana Post Office
 - 2373 Tent at Morutse Ward Next to Lokgaba's Homestead

- 498 KEBUANG
 - 2374 Tent at Seno Kgotla
 - 2375 Tent at Maloma Ka- Tsejwana
 - 2376 Tent at Kebuang Kgotla
 - 2377 Tent at Mafhikana Primary School

- 499 LOTLHAKANE EAST-MOREANE
 - 2378 Tent at Rakgokonyane
 - 2379 Tent at Mmaditlhake VDC Office
 - 2380 Tent at Football ground
 - 2381 Phutisutlha Primary School
 - 2382 Tent at Moreane Agriculture Storeroom
 - 2383 Maraka Junior Secondary School

- 500 LOTLHAKANE EAST- DIABO
 - 2384 Lotlhakane Primary School
 - 2385 Diabo Primary School
 - 2386 Tent at Lotlhakane East VDC Office
 - 2387 Tent at Ga Marotswana
 - 2388 Tent at Ga Sethebe
 - 2389 Tent at Gamae

- 501 MOLAPOWABOJANG WEST
 - 2390 Tent at Mmamonkge VDC Office
 - 2391 Dipotsana Primary School
 - 2392 Tent at Gamoswaana Mobile Stop

2393 Maisane Kopore School
2394 Mosamowakwena Primary School
2395 Tent at Tshweneyagae Kgotla

502 MOLAPOWABOJANG CENTRAL

2396 Molapowabojang Primary School
2397 Tent at Motlhwatshe Clinic
2398 Tent at Phate Football ground
2399 Tent at Subitlhi Day Care Centre
2400 Tent at Ga-Tshilwana

403 MOLAPOWABOJANG EAST

2401 Chichi Junior Secondary School
2402 Pitsonyane Primary School
2403 Tent at Molokwe
2404 Tent at Mmokele Kgotla

CONSTITUENCY No. 55 KANYE WEST

POLLING DISTRICT

POLLING STATION

504 LOROLWANE

2405 Lorolwane Primary School,
2406 Lorolwane Kgotla,
2407 Tent at JN 16 Farm
2408 Tent at Sebataolo Lands

505 GASITA

2409 Gasita Primary School
2410 Gasita Kgotla
2411 Tent at Gasekitla out of School
Training Facility

506 SELOKOLELA

2412 Selokolela Primary School
2413 Selokolela Kgotla
2414 Tent at Lepekwane near Football
round
2415 Tent at Diphatana VDC plot

507 LODUBENG

2416 Lodubeng Kgotla
2417 Ntebogang Junior Secondary School
2418 Tent at BOFWA Youth Centre
2419 Tent at Corona Grounds

508 TAUkobong

2420 Tent at Tloung Open Space
2421 Taukobong Kgotla
2422 Sekokotla Kgotla
2423 Khuto Primary School

509 KGWATLHENG

2424 Maranyane Primary School
2425 Kgwatlheng Kgotla

306

		2426	Tent at Revelation Church
510	MARAPALALO	2427	Tent at Mongala Kgotla
		2428	Marapalalo Community Hall
		2429	Maisantwa Primary School
511	NYOROSI	2430	Tsopye Kgotla
		2431	Makaba Primary School
		2432	Lohutshwana Kgotla
		2433	Tent at Meso Day Care Centre
512	RUELE	2434	Segopotso Primary School
		2435	Motsatsing Primary School
		2436	Tent at Mpepu Day Care Centre
513	MMATSHITSWANE EAST	2437	Sebego Primary school
		2438	Sebego Kgotla
		2439	Tent at Kanana Church
514	MMATSHITSWANE WEST	2440	Logaba Primary school
		2441	Logaba Kgotla
		2442	Mookami Junior Secondary School
		2443	Tent at VDC Plot
515	SEGWAGWA	2444	Segwagwa Primary School
		2445	Segwagwa Community Hall
		2446	Ditojane Private School
		2447	Segwagwa Kgotla
		2448	Tent at Ramonnedi Agricultural Extension Office
		2449	Mogapinayana VDC House
516	KGWAKGWE	2450	Masoke VDC House
		2451	Ngwaketse Junior Secondary School
		2452	Tent at Mmamokhasi Kgotla
		2453	Tent at Kgwakgwe
		2454	Tent at Molomakwane
		2455	Mmamokhasi Clinic

CONSTITUENCY No. 56 MOSHUPA-MANYANA

POLLING DISTRICT

POLLING STATION

517	SESUNG – SEHERELELA	2456	Dintsana Day Care Centre
		2457	Seherelela Primary School
		2458	Tent at Seherelela Kgotla
		2459	Sesung Primary School
		2460	Tent at Sesung Kgotla

		2461	Tent at Mmamaru Lands
518	PITSENG	2462	Tent at Pitseng Kgotla
		2463	Pitseng Primary School
		2465	Tent at Kubukwane Mobile Health Stop
		2465	Machana Primary School
		2466	Tent at Naledi Mobile Health Stop
		2467	Tent at Moatle Lands
519	RALEKGETHO	2468	Ralekgetho Primary School
		2469	Tent at Molomoojang Mobile Stop
		2470	Tent at Sehibidung VDC House
		2471	Tent at Molapowabasadi Dam
		2472	Tent at Tlanege Mobile Health Stop
520	LOTLHAKANE WEST – TSHWAANE	2473	Tent at Lotlhakane West Kgotla
		2474	Ranoi Primary School
		2475	Tshwaane Primary School
		2476	Tent at Marutwe Lands
521	MOSHUPA WEST	2477	Mosielele Primary School
		2478	Tent at Water Utilities Corporation Office
		2479	YWCA Day Care Centre
		2480	Tent at African Methodist Episcopal Church of Southern Africa
522	MOSHUPA NORTH WEST	2481	Bakgatla Primary School
		2482	Mmanaana Junior Secondary School
		2483	Tent at Mmaseetsele S&CD Office
523	MOSHUPA NORTH EAST	2484	Moshupa Sub Land Board
		2485	Diratsame Junior Secondary School
		2486	Tent at Sedudu Kgotla
		2487	Tent at Mmaseetsele Clinic
524	MOSHUPA EAST	2488	Moshupa Community Hall
		2489	Tent at Gookodisa Kgotla
		2490	Kgabosetso Primary School
		2491	Moshupa Senior Secondary School
		2492	Tent at Mmaditswere
525	MANYANA – MOGONYE	2493	Boswelakgosi Junior Secondary School
		2494	Tent at Manyana Kgotla
		2495	Manyana Primary School

		2496	Mogonye Primary School
		2497	Tent at Bikwe Kgotla
526	MOSHUPA SOUTH EAST	2498	Baitirile Junior Secondary School
		2499	Tent at Phuting Kgotla
		2500	Tent at Moshupa Main Kgotla
		2501	Tent at Matlhakola Mobile Health Stop
		2502	Tent at Pyetle Mobile Health Stop
527	MOSHUPA SOUTH	2503	Moshupa Brigade
		2504	Polokwe Primary School
		2505	Tent at Jerusalema Kgotla
		2506	Tent at Lesototo
528	MOSHUPA CENTRAL	2507	Kebonyekgotla Primary School
		2508	Kgabophuti Primary School
		2509	Bakoko Primary School
		2510	Tent at Modimele Kgotla
529	RANAKA	2511	Ranaka Primary School
		2512	Tent at Ranaka Kgotla
		2513	Tent at Goo-Ra Seubi Kgotla
530	NTLHANTLHE – LEKGOLOBOTLO	2514	Emang Junior Secondary School
		2515	Ntlhantlhe Primary School
		2516	Tent at Ntlhantlhe Kgotla
		2517	Lekgolobotlo Primary School
		2518	Tent at Potsane Lands
531	MAGOTLHWANE – KGOMOKASITWA	2519	Magotlhwane Primary School
		2520	Tent at Magotlhwane Kgotla
		2521	Kgomokasitwa Primary School
		2522	Tent at Kgomokasitwa Kgotla

CONSTITUENCY No. 57 JWANENG-MABUTSANE

POLLING DISTRICT

POLLING STATION

532	NGAMI	2523	Teemane Primary School
		2524	Jwaneng Technical College
533	KGALAGADI	2525	Kgalagadi Primary School
		2526	Tent at Unit 2 Children's Playground

534	MOLOPO	2527	Dinonyane Primary School
		2528	Morama Junior Secondary School
		2529	Customary Court (Unit 3)
535	SEOLE	2530	Jwana Primary School
		2531	Tent at CBD Area (Between Choppies Mall and Shell Filling Station)
536	MOGALE	2532	Multipurpose Hall
		2533	Tent at Unit 5 Children's Playground
		2534	Tent at Industrial Camp Open space
537	TEEMANE	2535	Fire Brigade
		2536	Tent at Open Space Lot 7696
		2537	Tent at Open Space Lot 7142
538	RAPHALANE	2538	Raphalane Customary Court
		2539	Tent at Unit 6 Primary School Plot (Lot 4350)
539	MASA-A-SELE	2540	Tent at Open Space next to Unit 7 Clinic
		2541	Masaasele Kgotla
540	KOKONG-MORWAMOSU	2542	Kokong Primary School
		2543	Kokong Kgotla
		2544	Morwamosu Kgotla
		2545	Morwamosu Primary School
541	MABUTSANE-KANAKU	2546	Mabutsane Primary School
		2547	Mabutsane Community Hall
		2548	Mabutsane Kgotla
		2549	Tent at Mabutsane Old Show-Ground
		2550	Kanaku Primary School
542	KHAKHEA	2551	Molongwa Junior Secondary School
		2552	Khakhea Primary School
		2553	Khakhea Kgotla
		2554	Khakhea CITF
		2555	Thari Mobile Health Stop
543	ITHOLOKE -KUTUKU	2556	Kutuku Primary School
		2557	Itholoke Primary School
544	SEKOMA	2558	Sekoma Primary School
		2559	Sekoma Kgotla
		2560	Keng Primary School
		2561	Keng Kgotla

		2562	Khonkhwa Kgotla
545	MAHOTSHWANE	2563	Mahotshwane Primary School
		2564	Mahotshwane Kgotla
546	MOKHOMMA	2565	Mokhomma Primary School
		2566	Mokhomma Kgotla
		2567	Samane Kgotla
		2568	Samane Primary School
		2569	Lefhoko Kgotla
		2570	Lobutse VDC Storeroom
		2571	Kadue Mobile Health Stop
547	THANKANE	2572	Thankane Primary School
		2573	Thankane Kgotla
548	MAOKANE	2574	Maokane Primary School
		2575	Mogale Junior Secondary School
		2576	Maokane Kgotla
		2577	Tent at Ukwi Borehole
		2578	Tent at Mosadimogolo Blukom Tree
		2579	Tsonyane Primary School
		2580	Tsonyane Kgotla
		2581	Tent at Dintsana Football Ground
549	SESE SOUTH	2582	Tent at Open Space near Sese Clinic
		2583	Tent at Evangelical Religious Protestant Unity Church
		2584	Tent at New Community Hall Plot
		2585	Betesankwe Primary School
550	SESE NORTH	2586	Sese Primary School
		2587	Sese Kgotla
		2588	Sese Community Hall

CONSTITUENCY No. 58 K GALAGADI NORTH

POLLING DISTRICT

POLLING STATION

551	KANG NORTH	2589	Kang Primary School
		2590	Motaung Junior Secondary School
		2591	Kang Brigade Development Trust
		2592	Roads Depot
		2593	Support Group Offices
552	KANG SOUTH	2594	Lutheran Church (ELCB)
		2595	Mini RAC Service Centre
		2596	Mahusane Primary School

553	INAPHU	2597	Phuduhudu Primary School
		2598	Inalegolo Primary School
		2599	Tent at Quighiba Borehole
554	LOKGWABE	2600	Lokgwabe Primary School
		2601	Tent at Ga-Mosiiwana Kgotla
		2602	Tent at Sebogodi Kgotla
555	TSHANE	2603	Tshane Primary School
		2604	Community Hall
		2605	Tent at Kgainyane Borehole
556	LEHUTUTU	2606	Lehututu Primary School
		2607	RADS Hostel
		2608	Lehututu Junior Seconddary School
		2609	Macheng Brigade
557	HUNHUKWE- MAAKE	2610	Hunhukwe Primary School
		2611	Tent at Monyane Borehole
		2612	Maake Primary School
558	NCAANG-MONONG	2613	Monong Primary School
		2614	Ncaang Primary School
559	HUKUNTSI NORTH	2615	Mosiiwa Primary School
		2616	Ledibela Primary School
		2617	African Methodist Episcopal (AME) Church
		2618	UCCSA Church
560	HUKUNTSI SOUTH	2619	Lehutshelo Junior Secondary School
		2620	Roman Catholic Church
		2621	Makgakgane Primary School
561	NGWATLE-ZUTSHWA	2622	VDC Office (Zutshwa)
		2623	Ngwatle Primary School
562	UKHWI	2624	Ukhwi Primary School

CONSTITUENCY No. 59 KGALAGADI SOUTH

POLLING DISTRICT

POLLING STATION

563	BRAY	2625	Bray Primary School
		2626	Boshoek Mobile Health Post
		2627	Tent at 34-JM
		2628	Tent at 35-JM
		2629	Bray Youth Centre

564	KOKOTSHA	2630	Kokotsha Primary School
		2631	Tent at Houmoed
		2632	UCCSA Church(Kokotsha)
565	WERDA EAST	2633	Sam Mackenzie Primary School
		2634	Tent at Tshwaragano Kgotla
		2635	Tent at Cornwall
566	WERDA WEST	2636	Tapologo JSS
		2637	Werda Primary School
		2638	St. Peter's Church
		2639	Tent at Eerstrust Borehole
567	MAKOPONG	2640	Makopong Primary School
		2641	UCCSA (Makopong)
		2642	Tent at Thaga ward (Makopong)
		2643	Tent at Goa Borehole
		2644	Tent at Bolokametsi Cattlepost
568	DRAAIHOEK	2645	Bopaganang Primary School
		2646	Tent at Legonono kgotla
569	MARALALENG-KISA	2647	Maralaleng Primary School
		2648	Kisa Primary School
		2649	Tent at Megano Borehole
570	OMAWENENO	2650	Omaweneno Primary School
		2651	UCCSA (Ommaweneno)
571	TSABONG NORTH	2652	Seetelo Primary School
		2653	Maleshe Primary School
572	TSABONG EAST	2654	Nhake Primary School
		2655	Anglican Church (Tsabong)
		2656	Tent at Ikageng Kgotla
		2657	Tent at Bontleng Kgotla
573	TSABONG SOUTH	2658	Tsabong Unified Secondary School
		2659	Tsabong Primary School
		2660	Dutch Reformed Church (Tsabong)
		2661	Desalination Plant
574	MAUBELO-M ^C CARTHY'S RUST	2662	Ikageng Primary School
		2663	M ^C Carthy's Rust Primary school
		2664	Kgalagadi South Brigade
		2665	Tent at Logaganeng kgotla
		2666	Tent at Khweyane Cattlepost

575	BOGOGOBO-KOLONKWANENG	2667	Bogogobo Primary School
		2668	Kolonkwaneng Primary School
		2669	Tent at Magading kgotla
		2670	Tent at Dekbos Drought Store
576	MIDDLEPITS	2671	Kgolagano Junior Secondary School
		2672	Middlepits Primary School
		2673	Roman Catholic Church (Middlepits)
577	KHIUS	2674	Khuis Primary School
		2675	Tent at Bodulong kgotla (Khuis)
		2676	Tent at Lobu Ranch
578	GAKHIBANE	2677	Gakhibane Primary School
		2678	Tent at Ikageng Kgotla (Gakhibane)
		2679	Tent at Diretshaneng Borehole
		2680	Tent at Cheme
579	KHAWA	2681	Khawa Primary School
		2682	Tent at Ikageng Kgotla (Khawa)
		2683	Tent at Kotswane Borehole
580	VAALHOEK-RAPPLESPAN	2684	Rapplespan Primary School
		2685	Vaalhoek Primary School
		2686	Tent at Inversnaid
		2687	Tent at Spaarwater
581	BOKSPITS	2688	Bokspits Primary School
582	STRUIZENDAM	2689	Struizendam Primary School
		2690	Tent at Saamspan Borehole
		2691	Tent at Two Rivers Wildlife Camp

CONSTITUENCY No. 60 GHANZI

POLLING DISTRICT	POLLING STATION	
583	GROOTLAAGTE	
	2692	Grootlaagte Primary School
	2693	Grootlaagte Kgotla
	2694	Tent at Farm 142-NK (Vickerman)
	2695	Tent at Farm 5NK (Hackett)
584	QABO-NORTH WESTERN FARMS	
	2696	Qabo Primary School
	2697	Tent at Farm 147-NK (Eaton)
	2698	Tent at Farm 151-NL (Rudi Lamcke)

585	KUKE-NORTH EASTERN FARMS	2699	Kuke Primary School
		2700	Tent at Farm 162-NL (Kempf)
		2701	Tent at Motheo Mine
586	D'KAR- SOUTH EASTERN FARMS	2702	D'kar Primary School
		2703	Tent at D'kar Kgotla
		2704	Tent at Farm 99-NL
587	MORAMA	2705	Morama Day Care Centre
		2706	Tent at Open Space Plot No. 1943 (Next to Eloyi Church)
588	KABAKAE	2707	Kabakae Primary School
		2708	Tent at Kabakae Kgotla
589	GHANZI TOWNSHIP CENTRAL	2709	RAC Conference room
		2710	Tent at Kgaphamadi Kgotla
590	TSHABANTSA-MOLAPO	2711	Itekeng Junior Secondary School
		2712	Reformed Church
591	MERITING	2713	Tent next to the Child Friendly Service Centre
		2714	Ghanzi Senior Secondary School
		2715	Meriting Kgotla
592	BOSELE	2716	Bosele Kgotla
		2717	Old Council
593	GHANZI TOWNSHIP WEST	2718	African Methodist Episcopal (AME) Church
		2719	Khurakhura Kgotla
		2720	Ghanzi Primary School
594	GHANZI TOWNSHIP SOUTH	2721	Kgaphamadi Primary School
		2722	Tent at Open Space Plot 6691 (close to BHC houses)
595	CHOBOKWANE	2723	Chobokwane Primary School
		2724	Chobokwane Pre-School
		2725	Tent at Gwana Borehole
596	WEST HANAHAI	2726	West Hanahai Primary School
		2727	Tent at Love Rulers Church

597	EAST HANAHAI	2728	East Hanahai Primary School
		2729	Tent at Farm 221-NL (Motapo Ranch)
598	NEW XADE WEST	2730	K'joe Primary School
		2731	New Xade Mini-RAC
599	NEW XADE EAST	2732	Tent at Out of School Education and Training Centre (OSET)
		2733	Tent at Molapo (CKGR)
		2734	Tent at Mothomelo (CKGR)
600	KACGAE	2735	Kacgae Primary School
		2736	Kacgae Pre-School
601	BERE	2737	Bere Primary School
		2738	Tent at Ranyane Kgotla

CONSTITUENCY No. 61 CHARLESHILL

POLLING DISTRICT	POLLING STATION		
602	KARAKUBIS	2739	Karakubis Primary School
		2740	Tent at Legonono Borehole
		2741	Tent at Motlhaba Kgotla
603	CHARLESHILL EAST	2742	Rethuseng Junir Secondary School
		2743	Xanagas Primary School
		2744	Tent at Dryhoek Borehole
		2745	Tent at Charleshill Show Grounds
604	CHARLESHILL WEST	2746	Boipelo Primary School
		2747	Old Mamuno Border Post
		2748	Tent at Botshabelo Kgotla
605	MAKUNDA	2749	Makunda Primary School
		2750	Tent at Farm 8 (Kasume)
		2751	Tent at Tjivarongo Borehole
		2752	Tent at Otjiuamapeta Borehole
606	NEW XANAGAS	2753	New Xanagas Primary School
		2754	Tent at Springbok Borehole
607	KULE	2755	Kule Primary School
		2756	Tent at Morama Borehole
		2757	Tent at Tshukudu Borehole

608	NCOJANE-METSIMANTSHO	2758	Metsimantsho Primary School
		2759	Tent at Farm 234-MJ (Maisantlole)
		2760	Ncojane Primary School
		2761	Tent at Metsimantle Kgotla
		2762	Marakanelo Junior Secondary School
		2763	Tent at Diachencha Kgotla
609	KALKFONTEIN	2764	Kalkfontein Primary School
		2765	Tshimologo Junior Secondary School
		2766	Tent at Farm 256-MJ (Bakgalemi Farm)
		2767	Tent at Ukhwi Kgotla

Establishment of External Polling Stations

COUNTRY	POLLING STATIONS
AUSTRALIA	Canberra – Botswana High Commission Sydney Melbourne Perth Dunedin (New Zealand) Adelaide
BELGIUM	Brussels – Botswana Embassy
BRAZIL	Brasilia – Botswana Embassy
CHINA	Beijing – Botswana Embassy
ETHIOPIA	Addis Ababa – Botswana Embassy
FRANCE	Paris – Botswana Embassy
GERMANY	Berlin – Botswana Embassy
INDIA	New Delhi – Botswana High Commission Mumbai – Botswana Trade and Investment Centre (BITC)
JAPAN	Tokyo – Botswana Embassy
KENYA	Nairobi – Botswana High Commission

KUWAIT	Kuwait City – Botswana Embassy
MOZAMBIQUE	Maputo – Botswana High Commission
NAMIBIA	Windhoek – Botswana High Commission
NIGERIA	Abuja – Botswana High Commission
SOUTH AFRICA	Pretoria – Botswana High Commission Johannesburg – Botswana Consulate General Bloemfontein - Central University of Technology Durban - Durban University of Technology Port Elizabeth - Nelson Mandela Metropolitan University Cape Town -University of Capetown
SWEDEN	Stockholm – Botswana Embassy Moscow (Russia) Copenhagen (Denmark)
SWITZERLAND	Geneva – Botswana Embassy
UNITED KINGDOM	London – Botswana High Commission Leeds Glasgow (Scotland) Dublin (Republic of Ireland)
UNITED STATES OF AMERICA	New York – Permanent Mission of the Republic of Botswana to the United Nations Washington DC – Botswana Embassy
ZAMBIA	Lusaka – Botswana High Commission
ZIMBABWE	Harare – Botswana High Commission Bulawayo

